

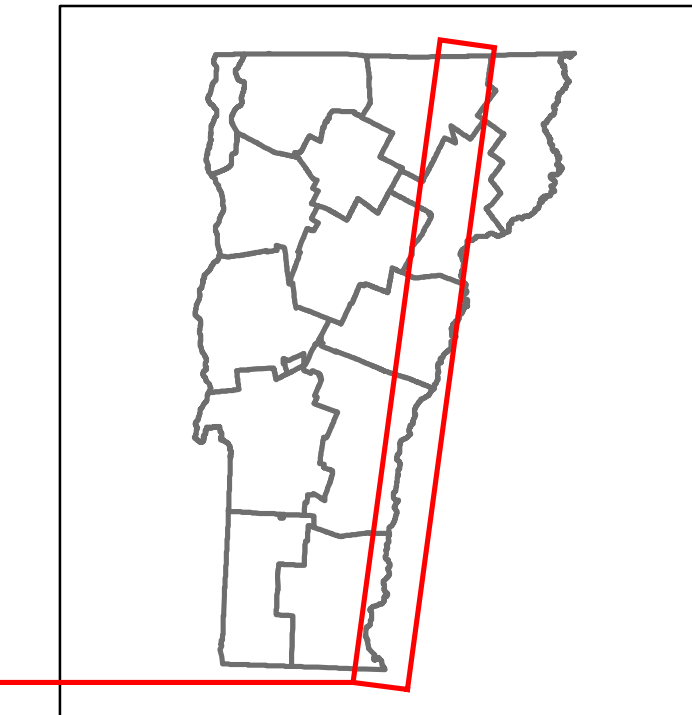


Route Log and Progress Chart

DRAFT

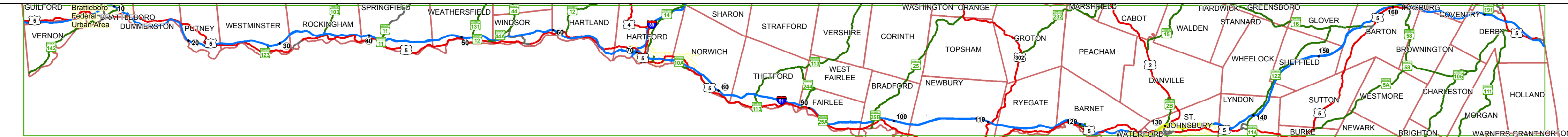
Please Note: Errors and Omissions May Exist.
Contact the VTrans Mapping Section with questions or concerns.

DISTRICT	TOWN	ROUTE
7	ST. JOHNSBURY, BARNET, WATERFORD	I-91



Base Map

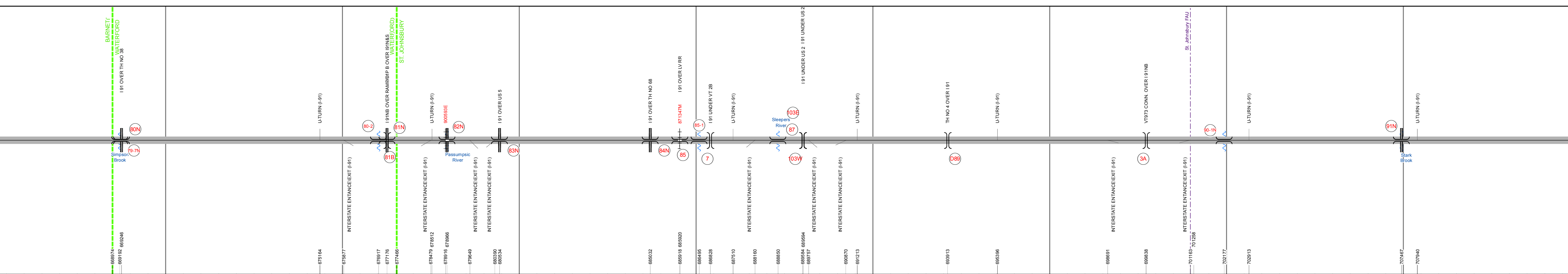
1 in = 7 miles



Stick Diagram


- Town Center
- Stations (Feet)
- Railroad Crossings
- Primary Structures
- Secondary Structures
- Divided State Highway
- State Highway
- Divided Town Highway
- Town Highway
- Streams (Hydraulic Structure)
- Town Boundary
- Village/UC Boundaries
- District Boundaries
- State/Town Highway Change
- Divided Highway Limits
- Ghost Section Boundary
- Federal Urban Area Limits

Scale: 1 INCH = 2000 FEET




Road Widths


Travellane
Roadway
Lane Count
Base
Subbase




Curves




Grades



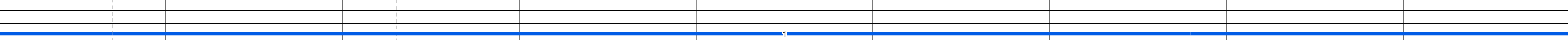
Historic Projects



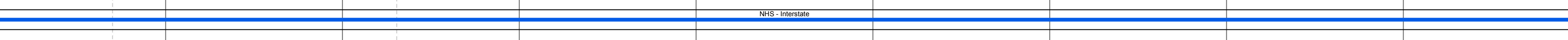
Maintenance Garage




Speed Zone



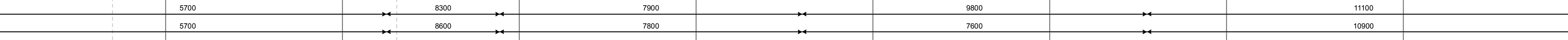
Functional Class



National Highway System



Traffic Counters



AAADT Counts

Year	C027	C028	C029	C025
2014	5800	8000	8000	12100
2013	5700	8300	7900	9800
2012	5700	8600	7800	7600
2011	5500	8300	8500	8200
2010	5300	7900	9100	8800

Crash Locations



STRUCTURE DESCRIPTIONS

<p>Culvert 79-7N: Culvert - 1978 Structure No. 300091797N03161 Length: 17' Under Clearance: 8.0' Facility Carried: I91 Bridge Type: R C ARCH Features Intersected: SIMPSON BROOK Maintenance/Ownership: State</p>	<p>Bridge 7: Stringer/multi-beam or girder - 1975 Structure No. 20700000703112 Length: 588' Width: 35.3' Under Clearance: 16.42' Facility Carried: VT 00028 ML Bridge Type: 5 SP WELDED PLT GIR Features Intersected: I91 UNDER VT 28 Surface: Bituminous Maintenance/Ownership: State</p>
<p>Culvert 80N: Culvert - 1978 Structure No. 200091080N03162 Length: 24' Under Clearance: 14.08' Facility Carried: I 00091 ML Bridge Type: R.C. BOX Features Intersected: I 91 OVER TH NO 38 Maintenance/Ownership: State</p>	<p>Bridge 87: Culvert - 1975 Structure No. 200091008703112 Length: 54' Facility Carried: I 00091 ML Bridge Type: TWIN CELL RC BOX Features Intersected: SLEEPERS RIVER Maintenance/Ownership: State</p>
<p>Culvert 80-2: Culvert - 1978 Structure No. 30009180-203161 Length: 8' Under Clearance: 8.0' Facility Carried: I91 Bridge Type: CGMPP Features Intersected: BROOK Maintenance: State</p>	<p>Bridge 103E: Stringer/multi-beam or girder - 1975 Structure No. 200028103E03112 Length: 327' Width: 42.6' Under Clearance: 20.92' Facility Carried: US 00002 E ML Bridge Type: 2 SP CONT WLD PL GIR Features Intersected: I 91 UNDER US 2 Surface: Bituminous Maintenance/Ownership: State</p>
<p>Bridge 81N: Stringer/multi-beam or girder - 1978 Structure No. 200091081N03162 Length: 112' Width: 38.6' Height: 18.0' Under Clearance: 16.33' Facility Carried: I 00091 NB ML Bridge Type: WELDED PLATE GIRDER Features Intersected: I 91 NB OVER RAMP D Surface: Bituminous Maintenance/Ownership: State</p>	<p>Bridge 103W: Stringer/multi-beam or girder - 1975 Structure No. 200028103W03112 Length: 327' Width: 42.6' Under Clearance: 17.08' Facility Carried: US 00002 W ML Bridge Type: 2SPN CONT WELD GIRD Features Intersected: I 91 UNDER US 2 Surface: Bituminous Maintenance/Ownership: State</p>
<p>Bridge 81B: Stringer/multi-beam or girder - 1982 Structure No. 200091081B03162 Length: 418' Width: 22.7' Under Clearance: 17.92' Facility Carried: I 00091 RAMP B Bridge Type: 4 SP CONT WLD PL GIR Features Intersected: RAMP B OVER I91N+S Surface: Bituminous Maintenance/Ownership: State</p>	<p>Bridge D89: Stringer/multi-beam or girder - 1975 Structure No. 2003110D8903111 Length: 229' Width: 25.2' Under Clearance: 17.92' Facility Carried: TH 001TH4 Bridge Type: 2 SP CONT WLD PL GIR Features Intersected: TH NO 4 OVER I 91 Surface: Bituminous Maintenance/Ownership: State</p>
<p>Bridge 82N: Stringer/multi-beam or girder - 1978 Structure No. 200091082N03112 Length: 536' Width: 42.6' Under Clearance: 59.0' Facility Carried: I 00091 ML Bridge Type: 3 SP CONT WLD PL GIR Features Intersected: I 91 OVER TH77/PR /CRLRR Surface: Bituminous Maintenance/Ownership: State</p>	<p>Bridge 3A: Stringer/multi-beam or girder - 1975 Structure No. 200041003A03112 Length: 110' Width: 38.0' Under Clearance: 18.0' Facility Carried: VT 00973 CONN Bridge Type: WELDED PLATE GIRDER Features Intersected: VT973 CONN OVER I 91 NB Surface: Bituminous Maintenance/Ownership: State</p>
<p>Bridge 83N: Stringer/multi-beam or girder - 1978 Structure No. 200091083N03112 Length: 218' Width: 46.5' Under Clearance: 14.83' Facility Carried: I 00091 ML Bridge Type: 2 SP CONT WLD PL GIR Features Intersected: I 91 OVER US 5 Surface: Bituminous Maintenance/Ownership: State</p>	<p>Bridge 90-1N: Culvert - 1975 Structure No. 300091901N03111 Length: 7' Under Clearance: 7.0' Facility Carried: I91 Bridge Type: CGMPP Features Intersected: BROOK Maintenance: State</p>
<p>Bridge 84N: Stringer/multi-beam or girder - 1975 Structure No. 200091084N03112 Length: 92' Width: 39.6' Under Clearance: 15.83' Facility Carried: I 00091 ML Bridge Type: PRECAST ASHTO I-BM Features Intersected: I 91 OVER TH NO 68 Surface: Bituminous Maintenance/Ownership: State</p>	<p>Bridge 91N: Stringer/multi-beam or girder - 1975 Structure No. 200091091N03112 Length: 205' Width: 39.5' Under Clearance: 17.58' Facility Carried: I 00091 ML Bridge Type: 3 SP CONT ROLLED BM Features Intersected: I 91 OVER TH 10 BRK Surface: Bituminous Maintenance/Ownership: State</p>
<p>Culvert 85: Culvert - 1975 Structure No. 200091008503112 Length: 26' Under Clearance: 22.83' Facility Carried: I 00091 ML Bridge Type: C.G.M.P.P. Features Intersected: I 91 OVER LV RR Maintenance/Ownership: State</p>	
<p>Culvert 85-1: Culvert - 1974 Structure No. 30009185-103111 Length: 10' Under Clearance: 10.0' Facility Carried: I91 Bridge Type: CGMPP Features Intersected: BROOK Maintenance: State</p>	

<p>Historic Projects</p> <ul style="list-style-type: none"> Unknown Bituminous Seal Retreatment Resurface Bituminous Mix Skimny Mix Gravel Surface Treated Gravel Plant Mix Reclaimed Base and Expressways Bituminous Concrete Concrete 	<p>Functional Class</p> <ul style="list-style-type: none"> 1 - Interstate System 2 - Other 3 - Principal Arterial 4 - Minor Arterial 5 - Major Collector 6 - Minor Collector <p>Speed Zones</p> <p>25 30 35 40 45 50 55 60 65</p>	<p>Curves</p> <ul style="list-style-type: none"> Left Right <p>Grades</p> <ul style="list-style-type: none"> grade up grade down 	<p>Road Widths</p> <p>(ft)</p>	<p>Traffic Counters</p> <p>(counter ID)</p>	<p>AAADT</p> <p>(count)</p>	<p>Crash Locations</p> <ul style="list-style-type: none"> Fatal Injury Property Damage Only Unknown Crash Type 	<p>Mileage by Functional Class By Sheet</p> <p>91-3 1 - Interstate 8.301 91-2 1 - Interstate 0.699</p> <p>Page Total Mileage: 9.000 mi</p>	<p>Mileage by Town By Sheet</p> <p>ETE - I091-0000 9.0 of 177.432</p> <p>Page Total Mileage: 9.0 mi</p>	<p>DISTRICT</p> <p>7</p>	<p>TOWN</p> <p>ST. JOHNSBURY, BARNET, WATERFORD</p>	<p>Date: 10/26/16</p> <p>15 of 20 TWN mileage: 126.0 to 135.0</p>	<p>ROUTE</p> <p>I-91 ETE mileage: 126.0 to 135.0</p>
--	---	--	---------------------------------------	--	------------------------------------	---	---	--	---------------------------------	--	--	---

Indicated plans available - <http://vtransmap01.ad.state.vt.us/rp/dpr/DWebstore/>
For More Information Contact - Vermont Agency of Transportation, Policy, Planning and Intermodal Development Division - Mapping Section, 1 National Life Drive, Montpelier, VT 05633-5001 Telephone: 802-828-2600.