

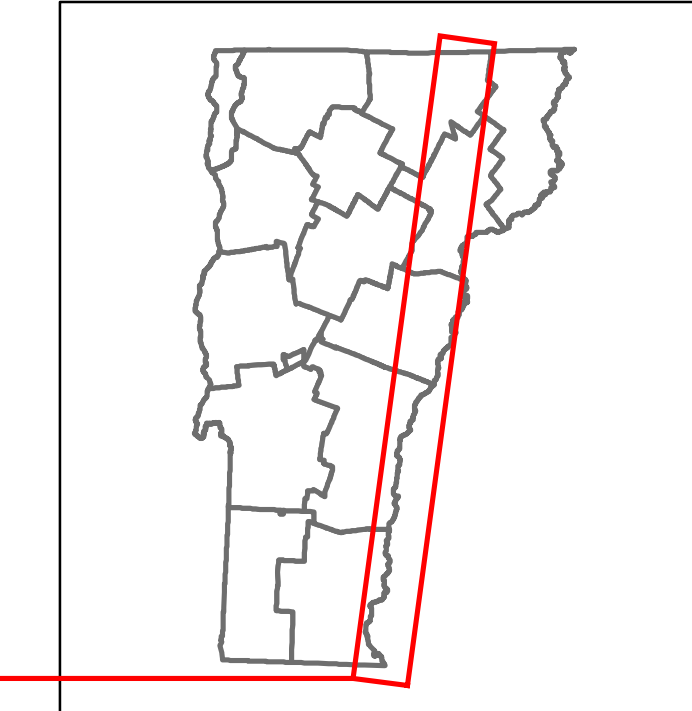


Route Log and Progress Chart

DRAFT

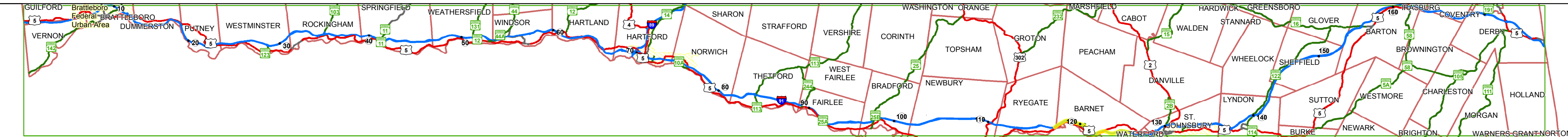
Please Note: Errors and Omissions May Exist.
Contact the VTrans Mapping Section with questions or concerns.

DISTRICT	TOWN	ROUTE
7	RYEGATE, BARNET	I-91



Base Map

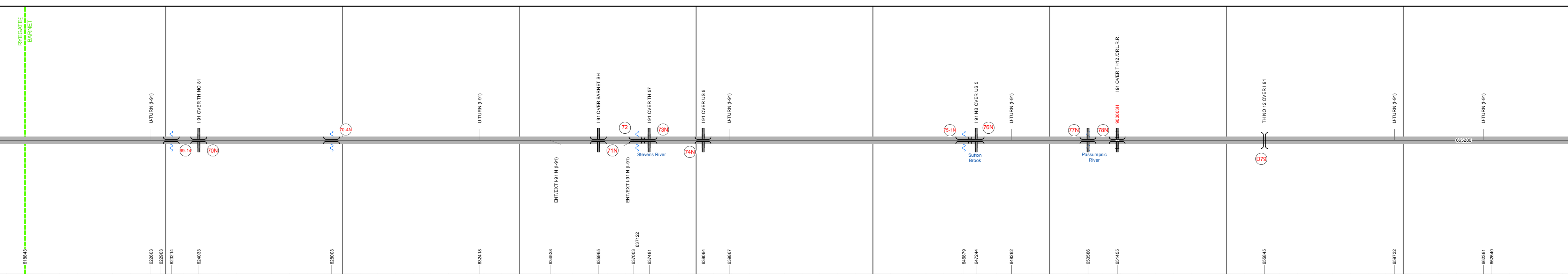
1 in = 7 miles



Stick Diagram

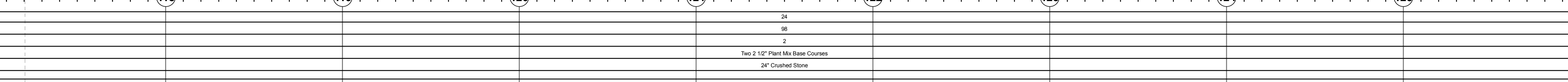
- Town Center
- Stations (Feet)
- Railroad Crossings
- Primary Structures
- Secondary Structures
- Divided State Highway
- State Highway
- Divided Town Highway
- Town Highway
- Streams (Hydraulic Structure)
- Town Boundary
- Village/UC Boundaries
- District Boundaries
- State/Town Highway Change
- Divided Highway Limits
- Ghost Section Boundary
- Federal Urban Area Limits

Scale: 1 INCH = 2000 FEET



Road Widths


Travellane
Roadway
Lane Count
Base
Subbase



Curves




Grades




Historic Projects



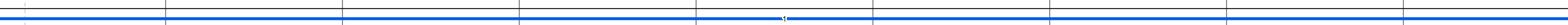
Maintenance Garage




Speed Zone




Functional Class



National Highway System




Traffic Counters



AADT Counts

2014	5000	5800
2013	5100	5700
2012	5100	5700
2011	4900	5500
2010	4700	5300

Crash Locations



STRUCTURE DESCRIPTIONS

<p>Culvert 69-14: Culvert - 1976 Structure No. 300091691403011 Length: 19' Under Clearance: 8.0' Facility Carried: I91 Bridge Type: R C BOX Features Intersected: BROOK Maintenance: State</p>	<p>Bridge 76N: Stringer/multi-beam or girder - 1977 Structure No. 200091078N03012 Length: 271' Width: 36.6' Under Clearance: 25.0' Facility Carried: I 00091 ML Bridge Type: 4 SPAN CONT RLD BEAM Features Intersected: I 91 OVER TH12 /C/L R.R. Surface: Bituminous Maintenance/Ownership: State</p>
<p>Bridge 70N: Stringer/multi-beam or girder - 1976 Structure No. 200091070N03012 Length: 62' Width: 38.7' Under Clearance: 14.25' Facility Carried: I 00091 ML Bridge Type: ROLLED BEAM Features Intersected: I 91 OVER TH NO 81 Surface: Bituminous Maintenance/Ownership: State</p>	<p>Bridge D79: Stringer/multi-beam or girder - 1978 Structure No. 200301079D03011 Length: 244' Width: 22.6' Under Clearance: 16.33' Weight Limit: 0 Facility Carried: TR 0TH12 Bridge Type: 2 SP CONT WLD PL GIR Features Intersected: TH NO 12 OVER I 91 Maintenance/Ownership: State</p>
<p>Culvert 70-4N: Culvert - 1976 Structure No. 300091704N03011 Length: 6' Under Clearance: 6.0' Facility Carried: I91 Bridge Type: ACCGMP Features Intersected: CATTLEPASS Maintenance: State</p>	<p>Bridge 71N: Stringer/multi-beam or girder - 1976 Structure No. 200091071N03012 Length: 117' Width: 38.0' Under Clearance: 15.17' Facility Carried: I 00091 ML Bridge Type: WELDED PLATE GIRDER Features Intersected: I 91 OVER BARNET SH Surface: Bituminous Maintenance/Ownership: State</p>
<p>Culvert 72: Culvert - 1976 Structure No. 200091007203012 Length: 45' Facility Carried: I 00091 ML Bridge Type: TWIN CELL RC BOX Features Intersected: STEVENS RIVER Maintenance/Ownership: State</p>	<p>Culvert 73N: Culvert - 1977 Structure No. 200091073N03012 Length: 24' Under Clearance: 13.92' Facility Carried: I 00091 ML Bridge Type: R C BOX Features Intersected: I 91 OVER TH 57 Maintenance/Ownership: State</p>
<p>Bridge 74N: Stringer/multi-beam or girder - 1977 Structure No. 200091074N03012 Length: 121' Width: 36.7' Under Clearance: 17.58' Facility Carried: I 00091 ML Bridge Type: WELDED PLATE GIRDER Features Intersected: I 91 OVER US 5 Surface: Bituminous Maintenance/Ownership: State</p>	<p>Culvert 75-1N: Culvert - 1977 Structure No. 300091751N03011 Length: 10' Under Clearance: 10.0' Facility Carried: I91 Bridge Type: CGMPP Features Intersected: SUTTON BROOK Maintenance: State</p>
<p>Bridge 76N: Stringer/multi-beam or girder - 1977 Structure No. 200091076N03012 Length: 287' Width: 36.6' Under Clearance: 15.75' Facility Carried: I 00091 ML Bridge Type: 3 SP CONT WLD PL GIR Features Intersected: I 91 NB OVER US 5 Surface: Bituminous Maintenance/Ownership: State</p>	<p>Bridge 77N: Girder and floorbeam system - 1977 Structure No. 200091077N03012 Length: 429' Width: 36.7' Under Clearance: 34.42' Facility Carried: I 00091 ML Bridge Type: 3 SPAN CONT 2 GIRDER Features Intersected: I 91 OVER US 5 PASS R Surface: Bituminous Maintenance/Ownership: State</p>

<p>Historic Projects</p> <ul style="list-style-type: none"> Unknown Bituminous Seal Retreatment Resurface Bituminous Mix Skimny Mix Gravel Surface Treated Gravel Bituminous Macadam Plant Mix Reclaimed Base and Expressways Bituminous Concrete Concrete 	<p>Functional Class</p> <ul style="list-style-type: none"> 1 - Interstate 2 - Other 3 - Principal Arterial 4 - Minor Arterial 5 - Major Collector 6 - Minor Collector 	<p>Curves</p> <ul style="list-style-type: none"> Left Right 	<p>Road Widths</p> <p>(ft)</p>	<p>AADT</p> <p>(count)</p>	<p>Crash Locations</p> <ul style="list-style-type: none"> Fatal Injury Property Damage Only Unknown Crash Type 	<p>Mileage by Functional Class By Sheet</p> <p>91-2 1 - Interstate 9.000</p>	<p>Mileage by Town By Sheet</p> <p>ETE - I091-0000 9.0 of 177.432</p>	<p>DISTRICT</p> <p>7</p>	<p>TOWN</p> <p>RYEGATE, BARNET</p>	<p>Date: 10/26/16</p> <p>14 of 20 TWN mileage: 117.0 to 126.0</p>	<p>ROUTE</p> <p>I-91</p> <p>ETE mileage: 117.0 to 126.0</p>
--	--	--	---------------------------------------	-----------------------------------	---	---	--	---------------------------------	---	---	--

Page Total Mileage: 9.000 mi Page Total Mileage: 9.0 mi

Indicated plans available - <http://vtransmap01.aot.state.vt.us/rp/cpr/D/webstore/>
For More Information Contact - Vermont Agency of Transportation, Policy, Planning and Intermodal Development Division - Mapping Section, 1 National Life Drive, Montpelier, VT 05633-5001 Telephone: 802-828-2600.