

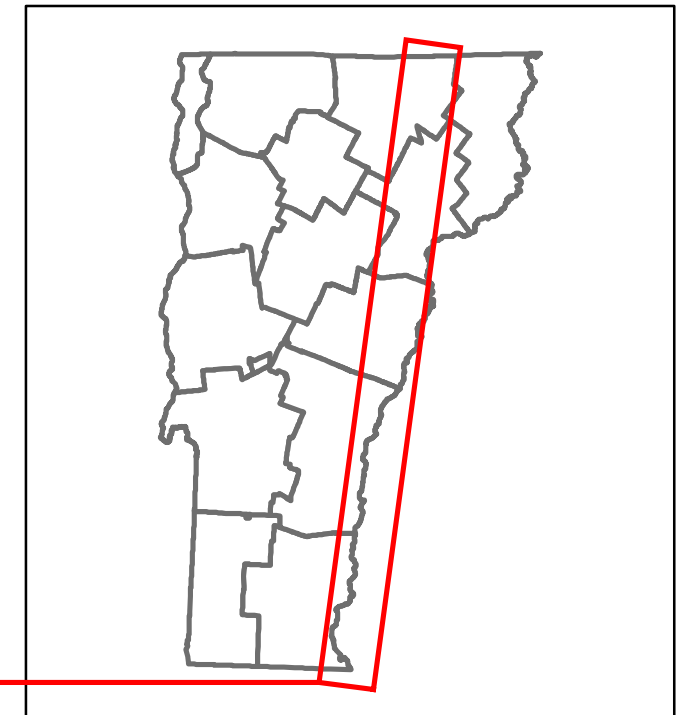


# Route Log and Progress Chart

**DRAFT**

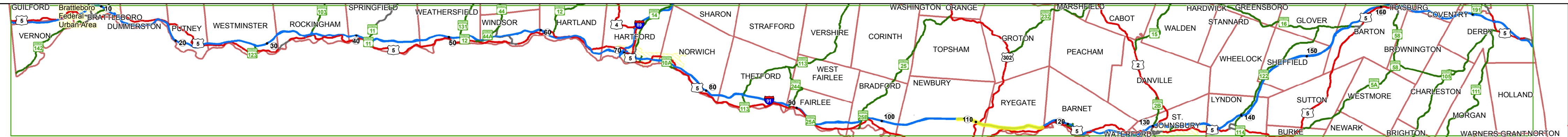
Please Note: Errors and Omissions May Exist.  
Contact the VTrans Mapping Section with questions or concerns.

DISTRICT	TOWN	ROUTE
7	RYEGATE, NEWBURY	I-91



**Base Map**

1 in = 7 miles



**Stick Diagram**

- Town Center
- Stations (Feet)
- Railroad Crossings
- Primary Structures
- Secondary Structures
- Divided State Highway
- State Highway
- Divided Town Highway
- Town Highway
- Streams (Hydraulic Structure)
- Town Boundary
- Village/UC Boundaries
- District Boundaries
- State/Town Highway Change
- Divided Highway Limits
- Ghost Section Boundary
- Federal Urban Area Limits

Scale: 1 INCH = 2000 FEET



**Road Widths**

Travellane  
Roadway  
Lane Count  
Base  
Subbase

24	98	2	Two 2 1/2" Plant Mix Base Courses	24" Crushed Stone
----	----	---	-----------------------------------	-------------------

**Curves**

--	--	--	--	--

**Grades**

-5	-4	+5	-5	+3.38	-3.8	+2.2	-2.4	+3.47+3.48
----	----	----	----	-------	------	------	------	------------


**Historic Projects**



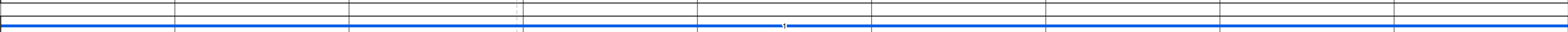
**Maintenance Garage**



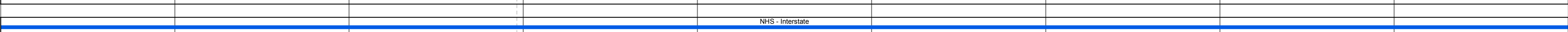
**Speed Zone**




**Functional Class**



**National Highway System**



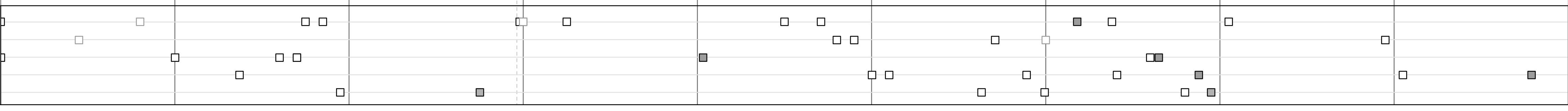
**Traffic Counters**



**AADT Counts**

2014	6000	5000
2013	5800	5100
2012	5500	5100
2011	5400	4900
2010	5300	4700

**Crash Locations**



## STRUCTURE DESCRIPTIONS

**Bridge D65N:**  
Stringer/multi-beam or girder - 1973  
Structure No. 200907D65N09071  
Length: 130'  
Width: 25.2'  
Under Clearance: 16.67'  
Facility Carried: TR 00TH7  
Bridge Type: WELDED PLATE GIRDER  
Features Intersected: TH NO 7 OVER I 91  
Surface: Bituminous  
Maintenance/Ownership: State

**Culvert 65-2:**  
Culvert - 1973  
Structure No. 30009165-209071  
Length: 10'  
Under Clearance: 10.0'  
Facility Carried: I91  
Bridge Type: C.G.M.P.P.  
Features Intersected: BROOK  
Maintenance: State

**Bridge 42C:**  
Stringer/multi-beam or girder - 1973  
Structure No. 200026042C09072  
Length: 250'  
Width: 54.6'  
Under Clearance: 16.33'  
Facility Carried: US 00302 ML  
Bridge Type: 2 SP CONT CURVE GIRO  
Features Intersected: I 91 UNDER US 302  
Surface: Bituminous  
Maintenance/Ownership: State

**Bridge 67N:**  
Stringer/multi-beam or girder - 1973  
Structure No. 200091067N09072  
Length: 334'  
Width: 38.3'  
Facility Carried: I 00091 ML  
Bridge Type: 3SPN CONT WLD PLT GR  
Features Intersected: WELLS RIVER  
Surface: Bituminous  
Maintenance/Ownership: State

**Bridge D68:**  
Stringer/multi-beam or girder - 1973  
Structure No. 2003100D6803101  
Length: 335'  
Width: 22.6'  
Under Clearance: 28.58'  
Facility Carried: TR 0TH61  
Bridge Type: 2 SP CONT WLD PL GIR  
Features Intersected: TH NO 61 OVER I 91  
Surface: Bituminous  
Maintenance/Ownership: State

**Culvert 68-1:**  
Culvert - 1973  
Structure No. 30009168-103101  
Length: 7'  
Under Clearance: 7.5'  
Facility Carried: I91  
Bridge Type: C.G.M.P.P.  
Features Intersected: BROOK  
Maintenance: State

**Culvert 69-3N:**  
Culvert - 1974  
Structure No. 300091683N03101  
Length: 10'  
Under Clearance: 10.0'  
Facility Carried: I91  
Bridge Type: C.G.M.P.P.  
Features Intersected: BROOK  
Maintenance: State

**Bridge 69N:**  
Stringer/multi-beam or girder - 1976  
Structure No. 200091069N03102  
Length: 92'  
Width: 38.0'  
Under Clearance: 14.5'  
Facility Carried: I 00091 ML  
Bridge Type: ROLLED BEAM  
Features Intersected: I 91 OVER TH NO 1  
Surface: Bituminous  
Maintenance/Ownership: State

**Culvert 69-4:**  
Culvert - 1976  
Structure No. 30009169-403101  
Length: 13'  
Under Clearance: 11.0'  
Facility Carried: I91  
Bridge Type: R C BOX  
Features Intersected: MANCHESTER BROOK  
Maintenance: State

<p><b>Historic Projects</b></p> <ul style="list-style-type: none"> <li>Unknown</li> <li>Bituminous Seal</li> <li>Retreatment</li> <li>Resurfacing</li> <li>Bituminous Mix</li> <li>Skimny Mix</li> <li>Gravel</li> <li>Surface Treated Gravel</li> <li>Plant Mix</li> <li>Reclaimed Base and Expressways</li> <li>Bituminous Concrete</li> <li>Concrete</li> </ul>	<p><b>Functional Class</b></p> <ul style="list-style-type: none"> <li>1 - Interstate System</li> <li>2 - Other</li> <li>3 - Principal Arterial</li> <li>4 - Minor Arterial</li> <li>5 - Major Collector</li> <li>6 - Minor Collector</li> </ul> <p><b>Speed Zones</b></p> <p>25 30 35 40 45 50 55 60 65</p>	<p><b>Curves</b></p> <ul style="list-style-type: none"> <li>Left</li> <li>Right</li> </ul> <p><b>Grades</b></p> <ul style="list-style-type: none"> <li>grade up</li> <li>grade down</li> </ul>	<p><b>Road Widths</b></p> <p>(ft)</p>	<p><b>Traffic Counters</b></p> <p>(counter ID)</p>	<p><b>AADT</b></p> <p>(count)</p>	<p><b>Crash Locations</b></p> <ul style="list-style-type: none"> <li>Fatal</li> <li>Injury</li> <li>Property Damage Only</li> <li>Unknown Crash Type</li> </ul>	<p><b>Mileage by Functional Class By Sheet</b></p> <p>91-2 1 - Interstate 9.000</p>	<p><b>Mileage by Town By Sheet</b></p> <p>ETE - I091-0000 9.0 of 177.432</p>	<p><b>DISTRICT</b></p> <p>7</p>	<p><b>TOWN</b></p> <p>RYEGATE, NEWBURY</p>	<p><b>Date:</b> 10/26/16</p>	<p><b>ROUTE</b></p> <p>I-91</p> <p>ETE mileage: 108.0 to 117.0</p>
--	---	--	---------------------------------------	--	-----------------------------------	---	---	--	---------------------------------	--	------------------------------	--

Page Total Mileage: 9.000 mi

Page Total Mileage: 9.0 mi