Route Log and Progress Chart

DRAFT

Please Note: Errors and Omissions May Exist.
Contact the VTrans Mapping Section with questions or concerns.

DISTRICT	TOWN	ROUTE
7	BRADFORD, FAIRLEE	I-91

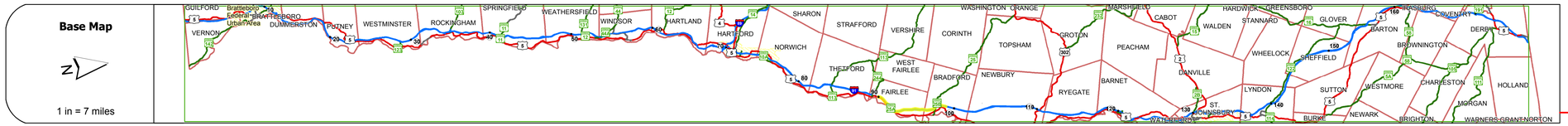

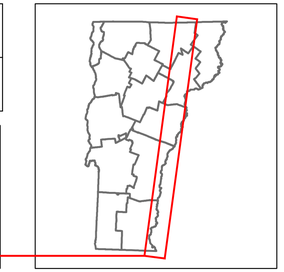

Stick Diagram

- Town Center
- Stations (Feet)
- Railroad Crossings
- Primary Structures
- Secondary Structures
- Divided State Highway
- State Highway
- Divided Town Highway
- Town Highway
- Streams (Hydraulic Structure)
- Town Boundary
- Village/UC Boundaries
- District Boundaries
- State/Town Highway Change
- Divided Highway Limits
- Ghost Section Boundary
- Federal Urban Area Limits

Scale: 1 INCH = 2000 FEET

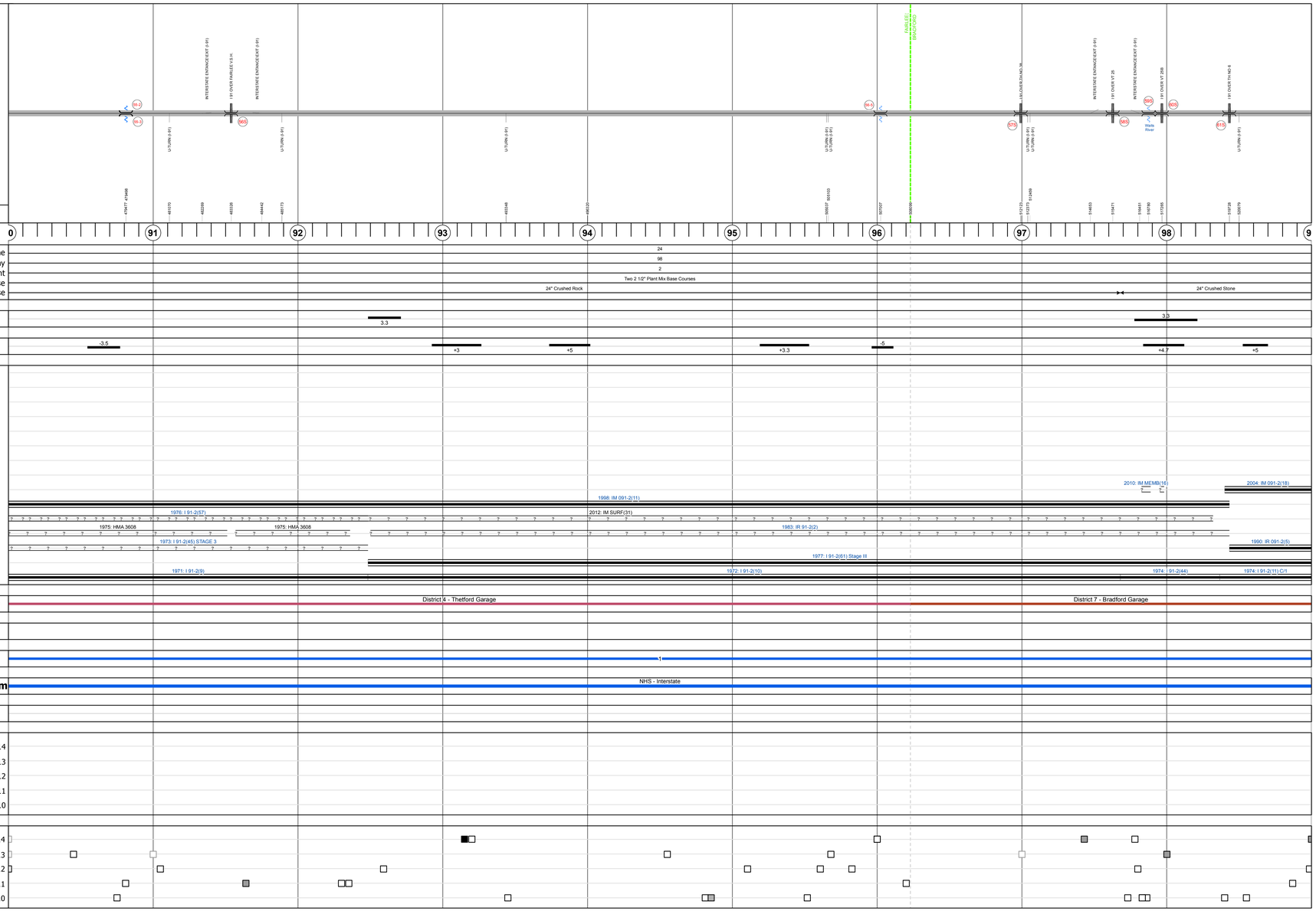

STRUCTURE DESCRIPTIONS

Culvert 55-2:
Culvert - 1971
Structure No. 30009155-209061
Length: 7'
Under Clearance: 7.0'
Facility Carried: I91
Bridge Type: MULTI PLATE PIPE
Features Intersected: LAKE MOREY OUTLET
Maintenance: State

Culvert 55-3:
Culvert - 1971
Structure No. 30009155-309061
Length: 7'
Under Clearance: 7.0'
Facility Carried: I91
Bridge Type: CGMPP
Features Intersected: BROOK
Maintenance: State

Bridge 56S:
Stringer/multi-beam or girder - 1971
Structure No. 200091056S09062
Length: 99'
Width: 39.4'
Under Clearance: 14.42'
Facility Carried: I 00091 ML
Bridge Type: ROLLED BEAM
Features Intersected: I 91 OVER FAIRLEE V.S.H.
Surface: Bituminous
Maintenance/Ownership: State

Culvert 56-5:
Culvert - 1972
Structure No. 30009156-509061
Length: 6'
Under Clearance: 6.0'
Facility Carried: I91
Bridge Type: CGMPP
Features Intersected: BROOK
Maintenance: State

Culvert 57S:
Culvert - 1971
Structure No. 200091057S09012
Length: 25'
Under Clearance: 14.17'
Facility Carried: I 00091 ML
Bridge Type: RC BOX
Features Intersected: I 91 OVER TH NO 38
Maintenance/Ownership: State

Bridge 58S:
Stringer/multi-beam or girder - 1971
Structure No. 200091058S09012
Length: 225'
Width: 39.0'
Under Clearance: 16.33'
Facility Carried: I 00091 ML
Bridge Type: 3SPN CONT WLD GIRDER
Features Intersected: I 91 OVER VT 25
Surface: Bituminous
Maintenance/Ownership: State

Bridge 59S:
Stringer/multi-beam or girder - 1973
Structure No. 200091059S09012
Length: 271'
Width: 39.5'
Facility Carried: I 00091 ML
Bridge Type: 2SPN WELD PLT GIRDER
Features Intersected: WAITS RIVER
Surface: Bituminous
Maintenance/Ownership: State

Bridge 60S:
Stringer/multi-beam or girder - 1973
Structure No. 200091060S09012
Length: 160'
Width: 39.6'
Under Clearance: 25.33'
Facility Carried: I 00091 ML
Bridge Type: WELDED PLATE GIRDER
Features Intersected: I 91 OVER VT 25B
Surface: Bituminous
Maintenance/Ownership: State

Bridge 61S:
Stringer/multi-beam or girder - 1973
Structure No. 200091061S09012
Length: 122'
Width: 39.0'
Under Clearance: 14.92'
Facility Carried: I 00091 ML
Bridge Type: WELDED PLATE GIRDER
Features Intersected: I 91 OVER TH NO 6
Surface: Bituminous
Maintenance/Ownership: State

Historic Projects: Unknown; Retreatment; Resurface; Bituminous Mix; Skinny Mix; Bituminous Seal; Bituminous Concrete; Bituminous Macadam; Cold Plane and Bituminous Concrete; Concrete; Gravel; Surface Treated Gravel; Plant Mix; Reclaimed Base and Bituminous Concrete

Indicated plans available - http://vtransmap01.aot.state.vt.us/rp/dpr/DIwebstore/

Functional Class: 1 - Interstate System; 2 - Other Freeways and Expressways; 3 - Principal Arterial; 4 - Minor Arterial; 5 - Major Collector; 6 - Minor Collector

Speed Zones: SPEED 25, SPEED 30, SPEED 35, SPEED 40, SPEED 45, SPEED 50, SPEED 55, SPEED 60, SPEED 65

Curves: (degrees) Left, Right

Grades: (percent) grade up, grade down

Road Widths: (ft)

Traffic Counters: (counter ID)

AADT: (count)

Crash Locations: Fatal; Injury; Property Damage Only; Unknown Crash Type

Mileage by Functional Class By Sheet

91-2	1 - Interstate	9.000

Page Total Mileage: 9.000 mi

Mileage by Town By Sheet

ETE - I091-0000S	9.0 of 177.432

Page Total Mileage: 9.0 mi

DISTRICT	TOWN	Date: 10/26/16	ROUTE
7	BRADFORD, FAIRLEE	11 of 20 TWN mileage: 90.0 to 99.0	I-91 ETE mileage: 90.0 to 99.0