

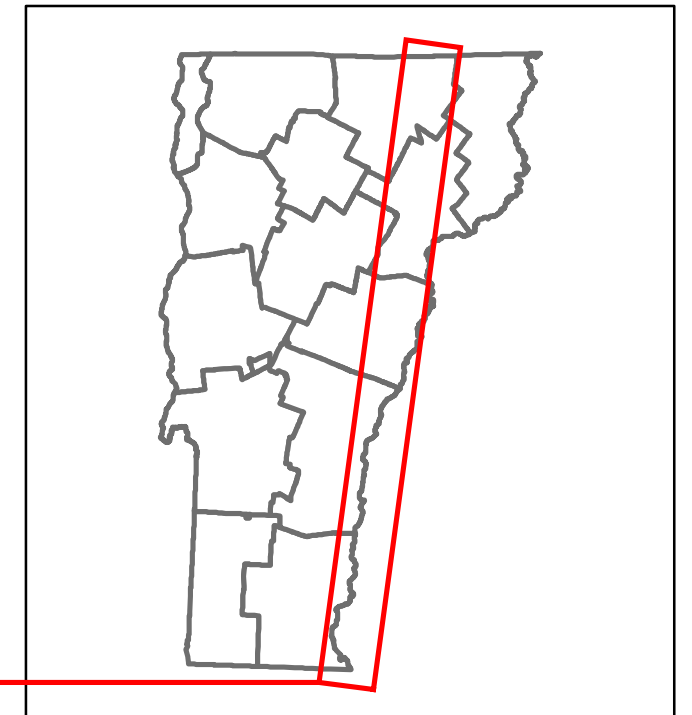


Route Log and Progress Chart

DRAFT

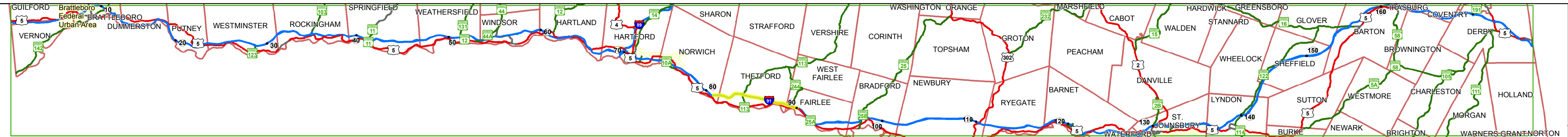
Please Note: Errors and Omissions May Exist.
Contact the VTrans Mapping Section with questions or concerns.

DISTRICT	TOWN	ROUTE
4, 7	FAIRLEE, THETFORD, NORWICH	I-91



Base Map

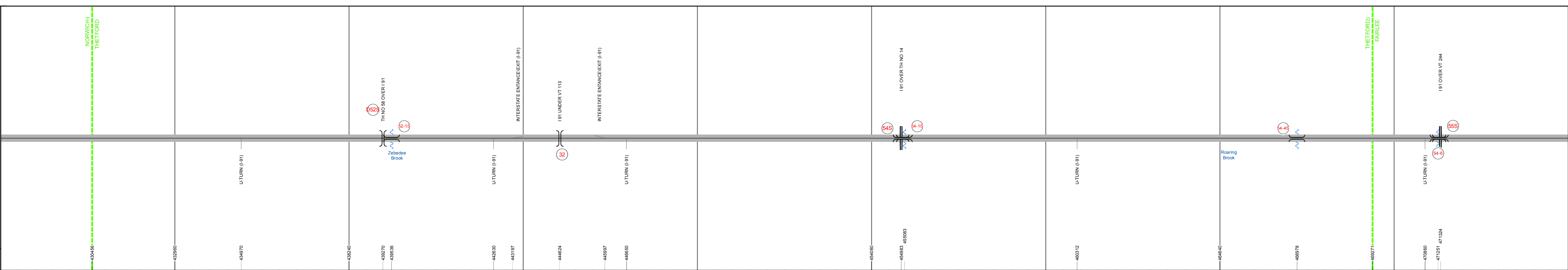
1 in = 7 miles



Stick Diagram

- Town Center
- Stations (Feet)
- Railroad Crossings
- Primary Structures
- Secondary Structures
- Divided State Highway
- State Highway
- Divided Town Highway
- Town Highway
- Streams (Hydraulic Structure)
- Town Boundary
- Village/UC Boundaries
- District Boundaries
- State/Town Highway Change
- Divided Highway Limits
- Ghost Section Boundary
- Federal Urban Area Limits

Scale: 1 INCH = 2000 FEET



Road Widths

Travellane	24
Roadway	98
Lane Count	2
Base	Two 2 1/2" Cr. Stone Base Courses
Subbase	24" Crushed Rock

Curves

Grades

Historic Projects

1968: IM 091-2(11)
2012: IM SURE(21)
1974: Unknown
1975: HMA 3608
1974: Unknown
1975: HMA 3608
1975: HMA 3608
1975: HMA 3608
1975: HMA 3608
1971: I 91-2(45) STAGE 3
1971: I 91-2(7) C13
1971: I 91-2(7) C14
1971: I 91-2(8)

Maintenance Garage

Speed Zone

Functional Class

National Highway System

Traffic Counters

ADT Counts

2014	
2013	
2012	
2011	
2010	

Crash Locations

2014	
2013	
2012	
2011	
2010	

STRUCTURE DESCRIPTIONS

Bridge D52S:
Stringer/multi-beam or girder - 1970
Structure No. 200911D52S09111
Length: 129'
Width: 25.1'
Under Clearance: 16.5'
Facility Carried: TR 0TH58
Bridge Type: PLATE GIRDER
Features Intersected: TH NO 58 OVER I 91
Surface: Bituminous
Maintenance/Ownership: State

Culvert 52-1S:
Culvert - 1971
Structure No. 300091521S09111
Length: 13'
Under Clearance: 8.5'
Facility Carried: I91
Bridge Type: CGMPPA
Features Intersected: BROOK
Maintenance: State

Bridge 32:
Stringer/multi-beam or girder - 1970
Structure No. 200180003209112
Length: 204'
Width: 55.3'
Under Clearance: 16.42'
Facility Carried: VT 00113 ML
Bridge Type: 25PN WELDED PLT GIRD
Features Intersected: I 91 UNDER VT 113
Surface: Bituminous
Maintenance/Ownership: State

Culvert 54S:
Culvert - 1971
Structure No. 200091054S09112
Length: 21'
Under Clearance: 14.25'
Facility Carried: I 00091 ML
Bridge Type: RC BOX
Features Intersected: I 91 OVER TH NO 14
Maintenance/Ownership: State

Culvert 54-1S:
Culvert - 1971
Structure No. 300091541S09111
Length: 7'
Under Clearance: 8.0'
Facility Carried: I91
Bridge Type: CGMPPA
Features Intersected: BROOK
Maintenance: State

Culvert 54-4S:
Culvert - 1971
Structure No. 300091544S09111
Length: 7'
Under Clearance: 5.0'
Facility Carried: I91
Bridge Type: CGMPPA
Features Intersected: BROOK
Maintenance: State

Culvert 54-6:
Culvert - 1969
Structure No. 30009154-609061
Length: 8'
Under Clearance: 8.0'
Facility Carried: I91
Bridge Type: CGMPP
Features Intersected: BROOK
Maintenance: State

Bridge 55S:
Stringer/multi-beam or girder - 1971
Structure No. 200091055S09062
Length: 242'
Width: 39.4'
Under Clearance: 39.42'
Facility Carried: I 00091 ML
Bridge Type: 3SP CONT ROLLED BEAM
Features Intersected: I 91 OVER VT 244
Surface: Bituminous
Maintenance/Ownership: State

Historic Projects

- Unknown
- Bituminous Seal
- Retreatment
- Resurface
- Bituminous Mix
- Skimny Mix
- Gravel
- Surface Treated Gravel
- Plant Mix
- Reclaimed Base and Expressways
- Bituminous Concrete
- Concrete

Functional Class

- 1 - Interstate System
- 2 - Other
- 3 - Principal Arterial
- 4 - Minor Arterial
- 5 - Major Collector
- 6 - Minor Collector

Curves

- Left
- Right

Grades

- grade up
- grade down

Road Widths

(ft)

Traffic Counters

(counter ID)

ADT

(count)

Crash Locations

- Fatal
- Injury
- Property Damage Only
- Unknown Crash Type

Mileage by Functional Class By Sheet

91-2	1 - Interstate	9.000
------	----------------	-------

Mileage by Town By Sheet

ETE - I091-0000S	9.0 of 177.432
------------------	----------------

Page Total Mileage: 9.000 mi

DISTRICT

4, 7

TOWN

FAIRLEE, THETFORD, NORWICH

Date: 10/26/16

ROUTE

I-91

ETE mileage: 81.0 to 90.0