

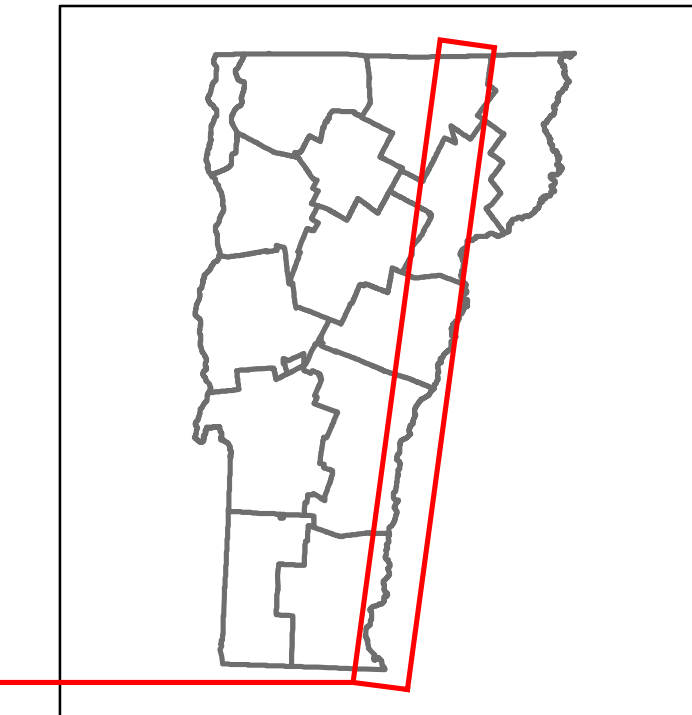


Route Log and Progress Chart

DRAFT

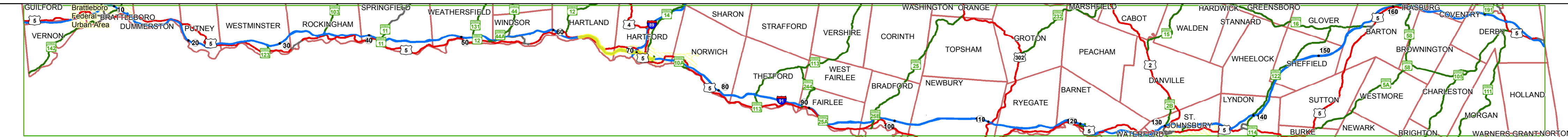
Please Note: Errors and Omissions May Exist.
Contact the VTrans Mapping Section with questions or concerns.

DISTRICT	TOWN	ROUTE
4	HARTFORD, HARTLAND	I-91



Base Map

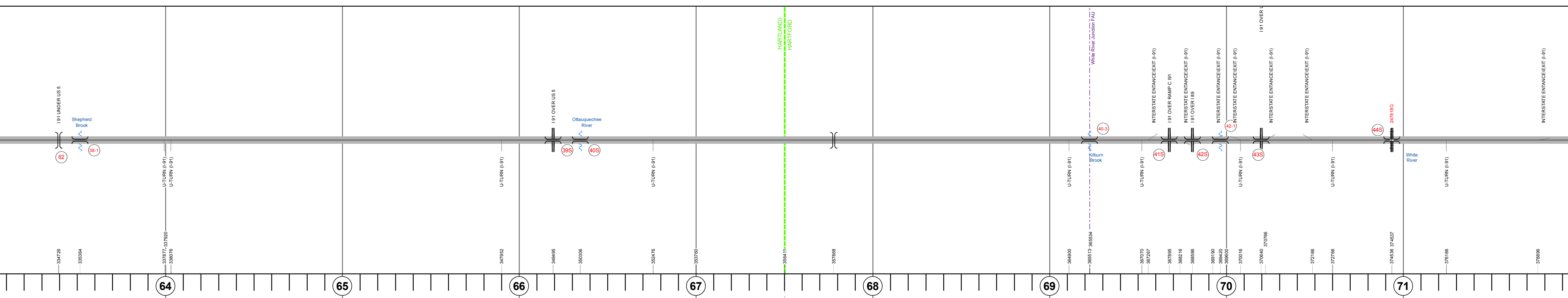
1 in = 7 miles



Stick Diagram

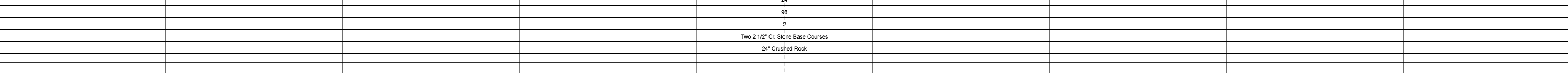
- Town Center
- Stations (Feet)
- Railroad Crossings
- Primary Structures
- Secondary Structures
- Divided State Highway
- State Highway
- Divided Town Highway
- Town Highway
- Streams (Hydraulic Structure)
- Town Boundary
- Village/UC Boundaries
- District Boundaries
- State/Town Highway Change
- Divided Highway Limits
- Ghost Section Boundary
- Federal Urban Area Limits

Scale: 1 INCH = 2000 FEET

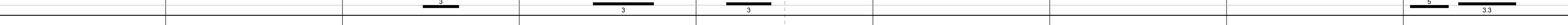


Road Widths

Travellane
Roadway
Lane Count
Base
Subbase




Curves



Grades



Historic Projects



Maintenance Garage




Speed Zone




Functional Class



National Highway System




Traffic Counters



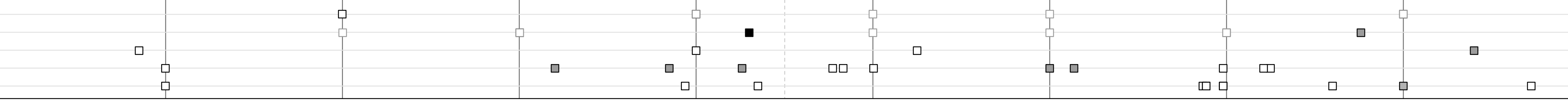
AADT Counts

2014
2013
2012
2011
2010



Crash Locations

2014
2013
2012
2011
2010



STRUCTURE DESCRIPTIONS

Bridge 62:
Stringer/multi-beam or girder - 1965
Structure No. 200113006214092
Length: 375'
Width: 30.8'
Under Clearance: 16.33'
Facility Carried: US 00005 ML
Bridge Type: 5 SP ROLLED BEAM
Features Intersected: I 91 UNDER US 5
Surface: Bituminous
Maintenance/Ownership: State

Culvert 38-1:
Culvert - 1966
Structure No. 300009138-114091
Length: 7'
Under Clearance: 7.5'
Facility Carried: I 91
Bridge Type: CGMPP
Features Intersected: BROOK
Maintenance: State

Bridge 39S:
Stringer/multi-beam or girder - 1966
Structure No. 200091039S14092
Length: 173'
Width: 30.0'
Under Clearance: 16.33'
Facility Carried: I 00091 ML
Bridge Type: 3 SP CONT GIRDER
Features Intersected: I 91 OVER US 5
Surface: Bituminous
Maintenance/Ownership: State

Bridge 40S:
Girder and floorbeam system - 1966
Structure No. 200091040S14092
Length: 316'
Width: 30.0'
Facility Carried: I 00091 ML
Bridge Type: 2 SP CONT WELDED GDR
Features Intersected: OTTAUQUECHEE RIVER
Surface: Bituminous
Maintenance/Ownership: State

Culvert 40-3:
Culvert - 1966
Structure No. 30009140-314081
Length: 10'
Under Clearance: 11.0'
Facility Carried: I 91
Bridge Type: CGMPP
Features Intersected: BROOK
Maintenance: State

Bridge 41S:
Stringer/multi-beam or girder - 1965
Structure No. 200091041S14082
Length: 99'
Width: 38.0'
Under Clearance: 16.33'
Facility Carried: I 00091 ML
Bridge Type: GIRDER
Features Intersected: I 91 OVER RAMP C I 89
Surface: Bituminous
Maintenance/Ownership: State

Bridge 42S:
Stringer/multi-beam or girder - 1965
Structure No. 200091042S14082
Length: 326'
Width: 42.0'
Under Clearance: 17.0'
Facility Carried: I 00091 ML
Bridge Type: 4 SP CONT ROLLED BM
Features Intersected: I 91 OVER I 89
Surface: Bituminous
Maintenance/Ownership: State

Culvert 42-1:
Culvert - 1966
Structure No. 30009142-114081
Length: 7'
Under Clearance: 7.0'
Facility Carried: I 91
Bridge Type: CGMPP
Features Intersected: BROOK
Maintenance: State

Bridge 43S:
Stringer/multi-beam or girder - 2015
Structure No. 200091043S14082
Length: 136'
Width: 46.0'
Under Clearance: 17.58'
Facility Carried: I 00091 ML
Bridge Type: WELDED GIRDER
Features Intersected: I 91 OVER US 5
Surface: Concrete
Maintenance/Ownership: State

<p>Historic Projects</p> <ul style="list-style-type: none"> Unknown Bituminous Seal Retreatment Resurface Bituminous Mix Skimny Mix Gravel Surface Treated Gravel Plant Mix Reclaimed Base and Expressways Bituminous Concrete Concrete 	<p>Functional Class</p> <ul style="list-style-type: none"> 1 - Interstate System 2 - Other 3 - Principal Arterial 4 - Minor Arterial 5 - Major Collector 6 - Minor Collector 	<p>Curves</p> <ul style="list-style-type: none"> Left Right 	<p>Road Widths</p> <p>(ft)</p>	<p>AADT</p> <p>(count)</p>	<p>Mileage by Functional Class By Sheet</p> <p>91-2 1 - Interstate 2,774</p> <p>91-1 1 - Interstate 6,226</p>	<p>Mileage by Town By Sheet</p> <p>ETE - I091-0000S 9.0 of 177.432</p>	<p>DISTRICT</p> <p>4</p>	<p>TOWN</p> <p>HARTFORD, HARTLAND</p>	<p>Date: 10/26/16</p>	<p>ROUTE</p> <p>I-91</p> <p>ETE mileage: 63.0 to 72.0</p>			
<p>Speed Zones</p> <p>25 30 35 40 45 50 55 60 65</p>						<p>Traffic Counters</p> <p>(counter ID)</p>		<p>Crash Locations</p> <ul style="list-style-type: none"> Fatal Injury Property Damage Only Unknown Crash Type 		<p>Page Total Mileage: 9.000 mi</p>	<p>Page Total Mileage: 9.0 mi</p>	<p>8 of 20</p> <p>TWN mileage: 63.0 to 72.0</p>	<p>ROUTE</p> <p>I-91</p> <p>ETE mileage: 63.0 to 72.0</p>