

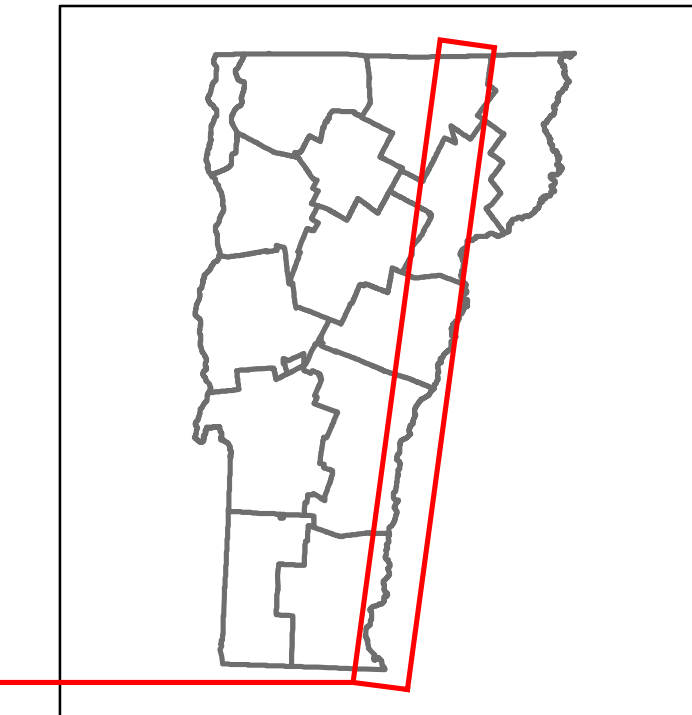


Route Log and Progress Chart

DRAFT

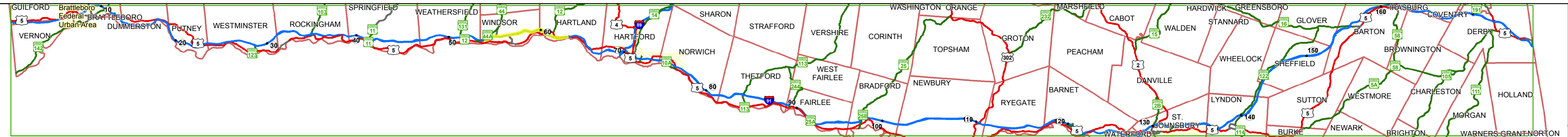
Please Note: Errors and Omissions May Exist.
Contact the VTrans Mapping Section with questions or concerns.

DISTRICT	TOWN	ROUTE
4	HARTLAND, WINDSOR	I-91



Base Map

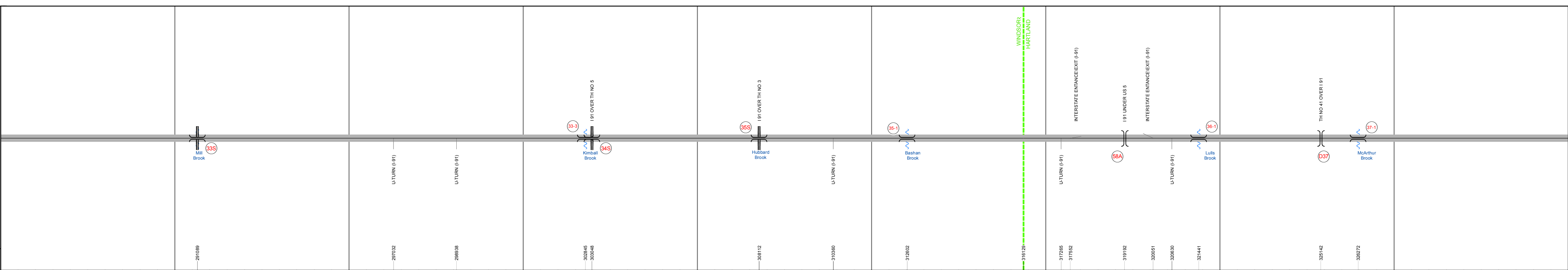
1 in = 7 miles



Stick Diagram

- Town Center
- Stations (Feet)
- Railroad Crossings
- Primary Structures
- Secondary Structures
- Divided State Highway
- State Highway
- Divided Town Highway
- Town Highway
- Streams (Hydraulic Structure)
- Town Boundary
- Village/UC Boundaries
- District Boundaries
- State/Town Highway Change
- Divided Highway Limits
- Ghost Section Boundary
- Federal Urban Area Limits

Scale: 1 INCH = 2000 FEET



STRUCTURE DESCRIPTIONS

- Bridge 33S:** Stringer/multi-beam or girder - 2013
Structure No. 200091033514232
Length: 645'
Width: 38.0'
Under Clearance: 66.0'
Facility Carried: I 00091 ML
Bridge Type: 5 SPAN CONT BULB TEE
Features Intersected: I 91 OVER VT 44 MILLS
Maintenance/Ownership: State
- Culvert 33-3:** Culvert - 1966
Structure No. 30009133-314231
Length: 8'
Under Clearance: 8.0'
Facility Carried: I91
Bridge Type: ALUM SLEEVE
Features Intersected: BROOK
Maintenance: State
- Bridge 34S:** Stringer/multi-beam or girder - 1965
Structure No. 200091034514232
Length: 168'
Width: 30.0'
Under Clearance: 16.92'
Facility Carried: I 00091 ML
Bridge Type: 3 SP CONT ROLLED BM
Features Intersected: I 91 OVER TH NO 5
Surface: Bituminous
Maintenance/Ownership: State
- Bridge 35S:** Stringer/multi-beam or girder - 1965
Structure No. 200091035514232
Length: 119'
Width: 38.0'
Under Clearance: 14.33'
Facility Carried: I 00091 ML
Bridge Type: GIRDER
Features Intersected: I 91 OVER TH NO 3
Surface: Bituminous
Maintenance/Ownership: State
- Culvert 35-1:** Culvert - 1966
Structure No. 30009135-114231
Length: 8'
Under Clearance: 9.0'
Facility Carried: I91
Bridge Type: CGMPP
Features Intersected: BASHON BRK
Maintenance: State
- Bridge 58A:** Stringer/multi-beam or girder - 1965
Structure No. 200113058A14092
Length: 220'
Width: 29.9'
Under Clearance: 16.67'
Facility Carried: US 00005 ML
Bridge Type: 4 SP CONT ROLLED BM
Features Intersected: I 91 UNDER US 5
Surface: Bituminous
Maintenance/Ownership: State
- Culvert 36-1:** Culvert - 1965
Structure No. 20009136-114092
Length: 24'
Facility Carried: I 00091 ML
Bridge Type: CONG ARCH CULVERT
Features Intersected: LULLS BROOK
Maintenance/Ownership: State
- Bridge D37:** Stringer/multi-beam or girder - 1965
Structure No. 2014090D3714091
Length: 359'
Width: 24.0'
Under Clearance: 16.17'
Facility Carried: TR 0TH41
Bridge Type: 6 SP ROLLED BEAM
Features Intersected: TH NO 41 OVER I 91
Surface: Bituminous
Maintenance/Ownership: State
- Culvert 37-1:** Culvert - 1966
Structure No. 30009137-114091
Length: 13'
Under Clearance: 8.5'
Facility Carried: I91
Bridge Type: CGMPPA
Features Intersected: BROOK
Maintenance: State

Road Widths


Travellane
Roadway
Lane Count
Base
Subbase

4	55	56	57	58	59	60	61	62	6
					24				
					98				
					2				
					Two 2 1/2" Cr. Stone Base Courses				
					24" Crushed Rock				

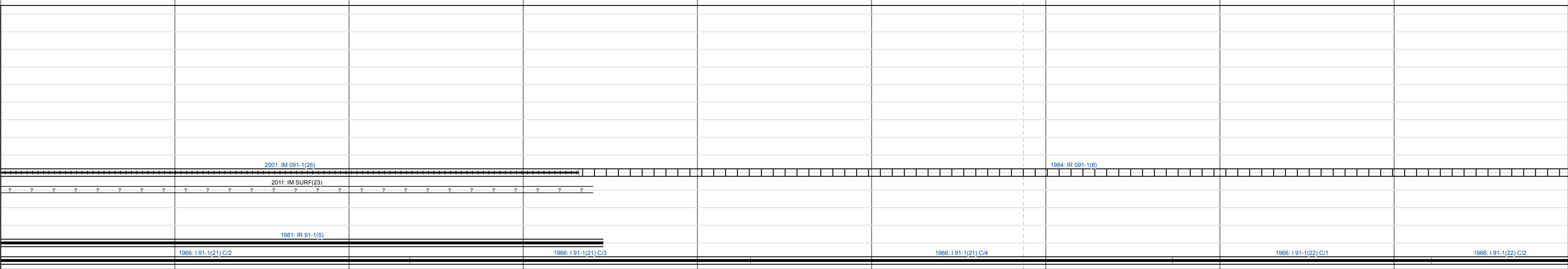
Curves




Grades




Historic Projects



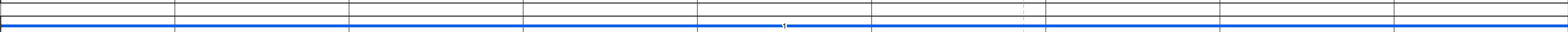
Maintenance Garage



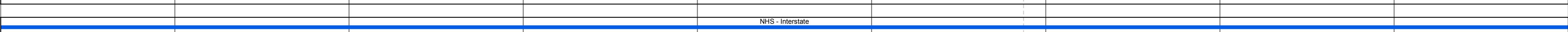
Speed Zone




Functional Class



National Highway System



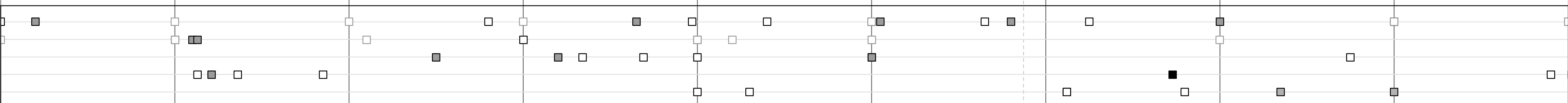
Traffic Counters



AADT Counts

2014									
2013									
2012									
2011									
2010									

Crash Locations



Historic Projects

- Unknown
- Bituminous Seal
- Retreatment
- Resurface
- Bituminous Mix
- Skimny Mix
- Gravel
- Surface Treated Gravel
- Plant Mix
- Reclaimed Base and Expressways
- Bituminous Concrete
- Concrete

Functional Class

- 1 - Interstate System
- 2 - Other Freeways and Expressways
- 3 - Principal Arterial
- 4 - Minor Arterial
- 5 - Major Collector
- 6 - Minor Collector

Speed Zones

25 30 35 40 45 50 55 60 65

Curves

- Left (degrees)
- Right

Grades

- grade up
- grade down

Road Widths

(ft)

Traffic Counters

(counter ID)

Crash Locations

- Fatal
- Injury
- Property Damage Only
- Unknown Crash Type

Mileage by Functional Class By Sheet

91-1	1 - Interstate	9.000
------	----------------	-------

Mileage by Town By Sheet

ETE - I091-0000S	9.0 of 177.432
------------------	----------------

Page Total Mileage: 9.000 mi

DISTRICT

TOWN

Date: 10/26/16

ROUTE

I-91

ETE mileage: 54.0 to 63.0