

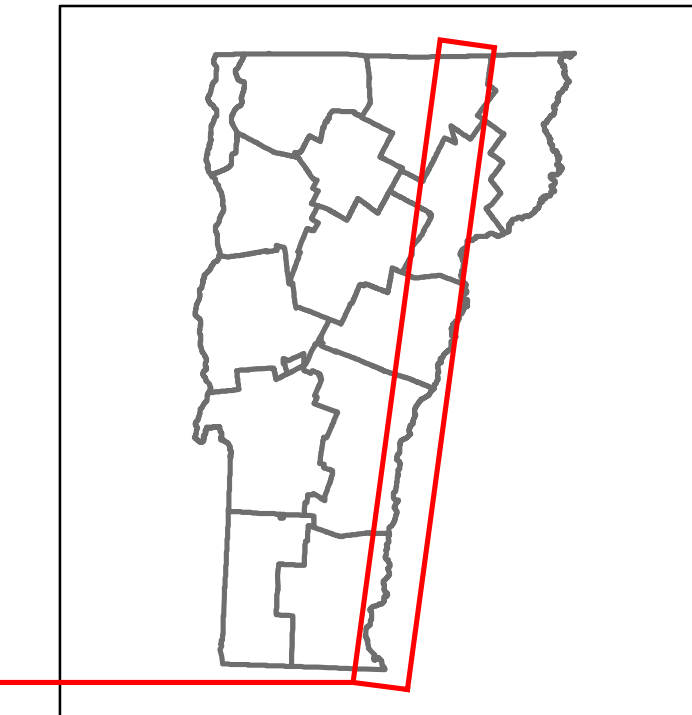


Route Log and Progress Chart

DRAFT

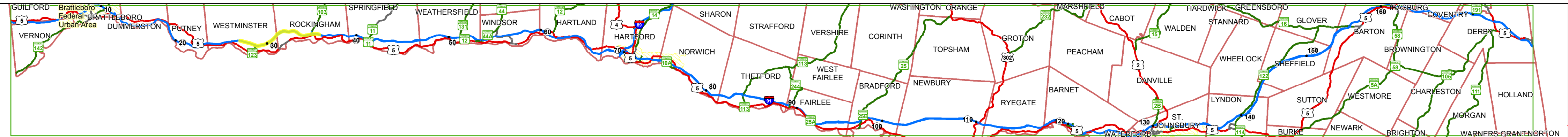
Please Note: Errors and Omissions May Exist.
Contact the VTrans Mapping Section with questions or concerns.

DISTRICT	TOWN	ROUTE
2	WESTMINSTER, ROCKINGHAM	I-91



Base Map

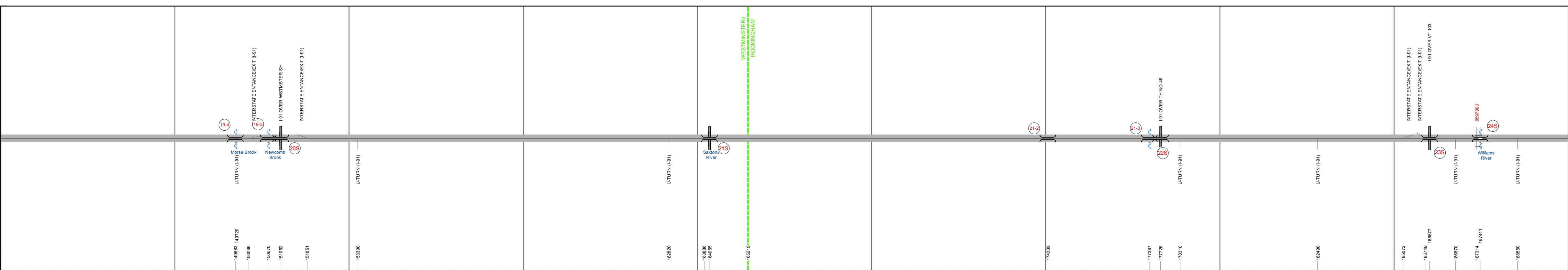
1 in = 7 miles



Stick Diagram

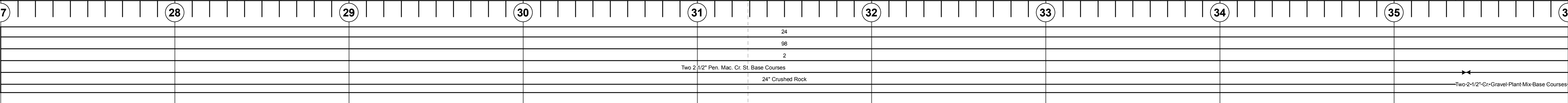
- Town Center
- Stations (Feet)
- Railroad Crossings
- Primary Structures
- Secondary Structures
- Divided State Highway
- State Highway
- Divided Town Highway
- Town Highway
- Streams (Hydraulic Structure)
- Town Boundary
- Village/UC Boundaries
- District Boundaries
- State/Town Highway Change
- Divided Highway Limits
- Ghost Section Boundary
- Federal Urban Area Limits

Scale: 1 INCH = 2000 FEET




Road Widths


Travellane
Roadway
Lane Count
Base
Subbase



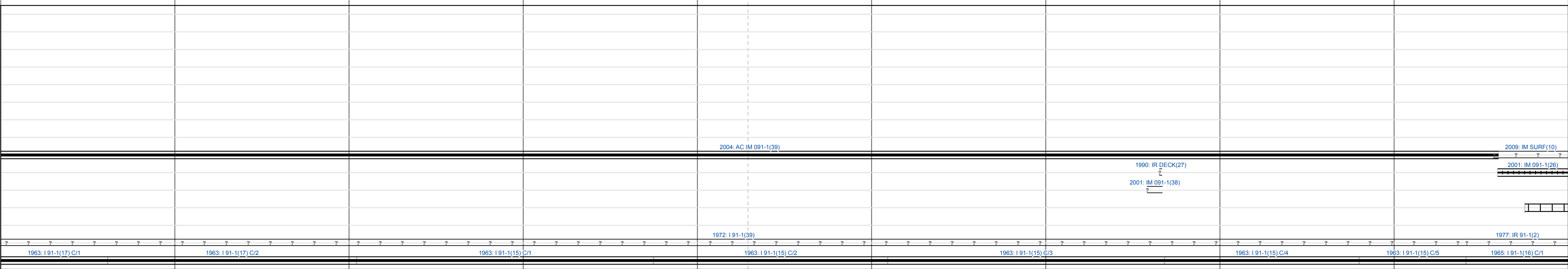
Curves



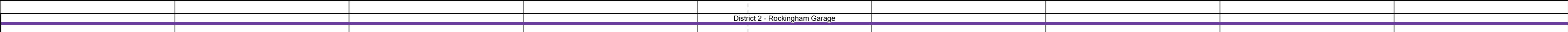
Grades




Historic Projects



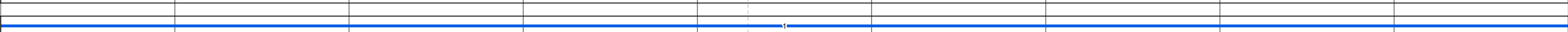
Maintenance Garage



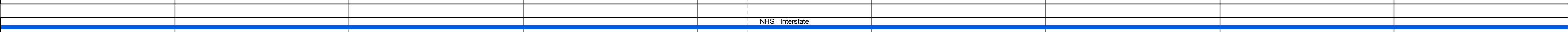
Speed Zone




Functional Class



National Highway System




Traffic Counters



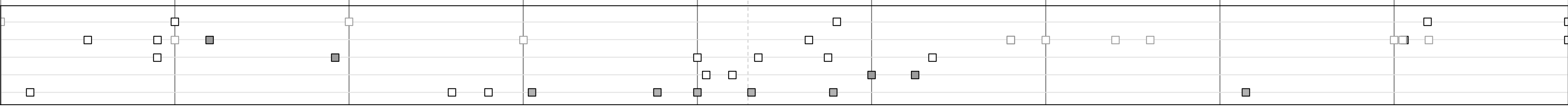
AADT Counts

2014
2013
2012
2011
2010



Crash Locations

2014
2013
2012
2011
2010



STRUCTURE DESCRIPTIONS

- Culvert 19-4:**
Culvert - 1963
Structure No. 30009119-413201
Length: 12'
Under Clearance: 10.0'
Facility Carried: I91
Bridge Type: RC BOX
Features Intersected: BROOK
Maintenance: State
- Culvert 19-5:**
Culvert - 1963
Structure No. 30009119-513201
Length: 10'
Under Clearance: 8.0'
Facility Carried: I91
Bridge Type: RC BOX
Features Intersected: BROOK
Maintenance: State
- Bridge 20S:**
Stringer/multi-beam or girder - 1963
Structure No. 200091020513202
Length: 163'
Width: 30.0'
Under Clearance: 15.5'
Facility Carried: I 00091 ML
Bridge Type: 3 SPAN ROLLED BEAM
Features Intersected: I 91 OVER WESTMSTER SH
Surface: Bituminous
Maintenance/Ownership: State
- Bridge 21S:**
Stringer/multi-beam or girder - 1963
Structure No. 200091021513202
Length: 542'
Width: 30.0'
Under Clearance: 19.25'
Facility Carried: I 00091 ML
Bridge Type: 8 SPAN ROLLED BEAM
Features Intersected: I 91 OVER TH 1 SAXTON
Surface: Bituminous
Maintenance/Ownership: State
- Culvert 21-2:**
Culvert - 1963
Structure No. 30009121-213141
Length: 7'
Under Clearance: 5.0'
Facility Carried: I91
Bridge Type: RC BOX
Features Intersected: WATER MAIN SLEEVE
Maintenance: State
- Culvert 21-3:**
Culvert - 2001
Structure No. 30009121-313141
Length: 10'
Under Clearance: 6.0'
Facility Carried: I91
Bridge Type: PRECAST CONCRETE BOX
Features Intersected: WEBB BROOK
Maintenance: State
- Bridge 22S:**
Stringer/multi-beam or girder - 1963
Structure No. 200091022513142
Length: 84'
Width: 38.0'
Under Clearance: 13.33'
Facility Carried: I 00091 ML
Bridge Type: ROLLED BEAM
Features Intersected: I 91 OVER TH NO 46
Surface: Bituminous
Maintenance/Ownership: State
- Bridge 23S:**
Stringer/multi-beam or girder - 1963
Structure No. 200091023513142
Length: 157'
Width: 42.0'
Under Clearance: 14.83'
Facility Carried: I 00091 ML
Bridge Type: 3 SPAN ROLLED BEAM
Features Intersected: I 91 OVER VT 103
Surface: Bituminous
Maintenance/Ownership: State
- Bridge 24S:**
Truss - deck - 1965
Structure No. 200091024513142
Length: 851'
Width: 30.0'
Under Clearance: 100.0'
Facility Carried: I 00091 ML
Bridge Type: 4 SPAN STL DK TRUSS
Features Intersected: I 91 OVER GM RR WLMRS
Surface: Bituminous
Maintenance/Ownership: State

<p>Historic Projects</p> <ul style="list-style-type: none"> Unknown Bituminous Seal Retreatment Resurfacing Bituminous Mix Skimny Mx Gravel Surface Treated Gravel Plant Mx Reclaimed Base and Expressways Bituminous Concrete Concrete 	<p>Functional Class</p> <ul style="list-style-type: none"> 1 - Interstate System 2 - Other 3 - Principal Arterial 4 - Minor Arterial 5 - Major Collector 6 - Minor Collector <p>Speed Zones</p> <p>25 30 35 40 45 50 55 60 65</p>	<p>Curves</p> <ul style="list-style-type: none"> Left Right <p>Grades</p> <ul style="list-style-type: none"> grade up grade down 	<p>Road Widths</p> <p>(ft)</p> <p>Traffic Counters</p> <p>(counter ID)</p>	<p>AADT</p> <p>(count)</p> <p>Crash Locations</p> <ul style="list-style-type: none"> Fatal Injury Property Damage Only Unknown Crash Type 	<p>Mileage by Functional Class By Sheet</p> <p>91-1 1 - Interstate 9.000</p>	<p>Mileage by Town By Sheet</p> <p>ETE - I091-0000S 9.0 of 177.432</p>	<p>DISTRICT</p> <p>2</p>	<p>TOWN</p> <p>WESTMINSTER, ROCKINGHAM</p>	<p>Date: 10/26/16</p> <p>4 of 20 TWN mileage: 27.0 to 36.0</p>	<p>ROUTE</p> <p>I-91</p> <p>ETE mileage: 27.0 to 36.0</p>
--	---	--	--	---	---	---	---------------------------------	---	--	--

Page Total Mileage: 9.000 mi

Page Total Mileage: 9.0 mi