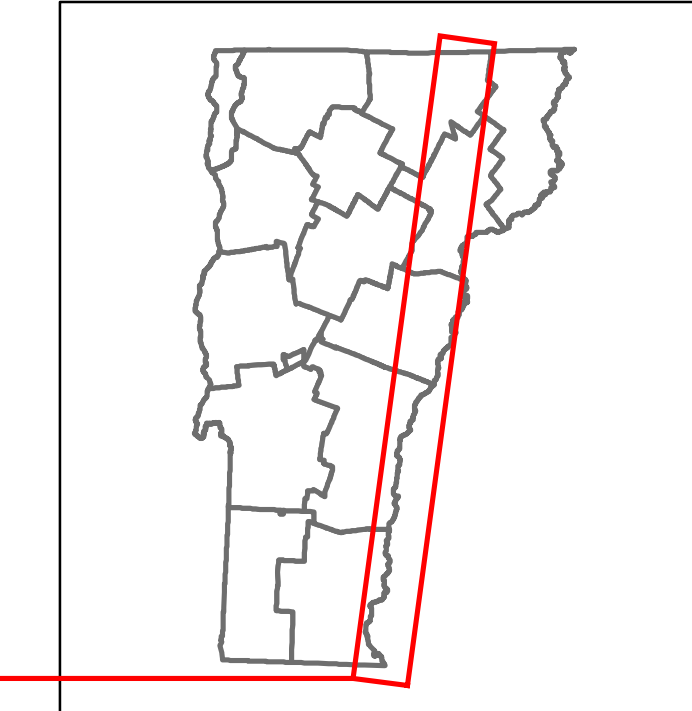
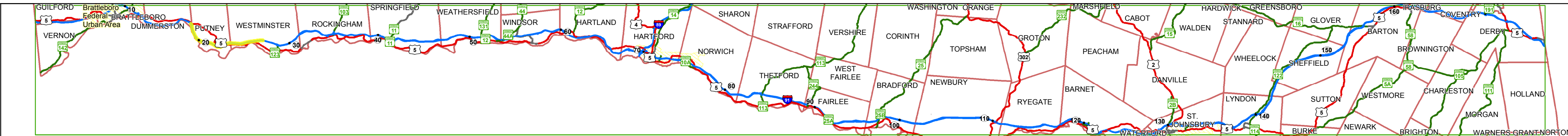


DISTRICT	TOWN	ROUTE
2	WESTMINSTER, DUMMERSTON, PUTNEY	I-91



Base Map

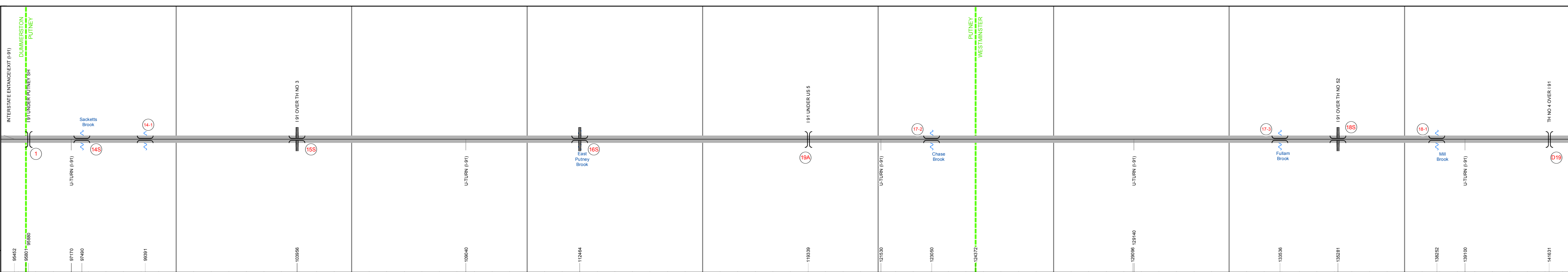
1 in = 7 miles



Stick Diagram

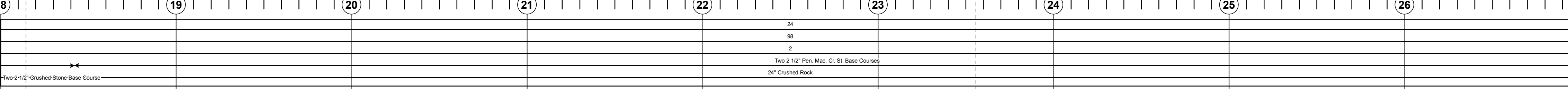
- Town Center
- Stations (Feet)
- Railroad Crossings
- Primary Structures
- Secondary Structures
- Divided State Highway
- State Highway
- Divided Town Highway
- Town Highway
- Streams (Hydraulic Structure)
- Town Boundary
- Village/UC Boundaries
- District Boundaries
- State/Town Highway Change
- Divided Highway Limits
- Ghost Section Boundary
- Federal Urban Area Limits

Scale: 1 INCH = 2000 FEET



Road Widths

Travellane
Roadway
Lane Count
Base
Subbase




Curves



Grades




Historic Projects



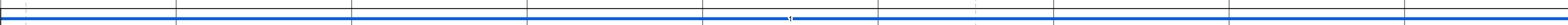
Maintenance Garage




Speed Zone




Functional Class



National Highway System



Traffic Counters




AADT Counts

2014
2013
2012
2011
2010



Crash Locations

2014
2013
2012
2011
2010



STRUCTURE DESCRIPTIONS

Bridge 1: Stringer/multi-beam or girder - 1961
Structure No. 20111300011312
Length: 243'
Width: 30.0'
Under Clearance: 16.17'
Facility Carried: VT 00960 SPUR
Bridge Type: 4 SPAN ROLLED BEAM
Features Intersected: I 91 UNDER PUTNEY SH
Surface: Bituminous
Maintenance/Ownership: State

Bridge 14S: Stringer/multi-beam or girder - 1961
Structure No. 200091014S13132
Length: 244'
Width: 30.0'
Facility Carried: I 00091 ML
Bridge Type: 3 SPAN ROLLED BEAM
Features Intersected: SACKETTS BROOK
Surface: Bituminous
Maintenance/Ownership: State

Culvert 14-1: Culvert - 1961
Structure No. 30009114-113131
Length: 10'
Under Clearance: 5.0'
Facility Carried: I91
Bridge Type: RC BOX
Features Intersected: BROOK
Maintenance: State

Bridge 15S: Stringer/multi-beam or girder - 1961
Structure No. 200091015S13132
Length: 156'
Width: 30.0'
Under Clearance: 15.17'
Facility Carried: I 00091 ML
Bridge Type: 3 SPAN ROLLED BEAM
Features Intersected: I 91 OVER TH NO 3
Surface: Bituminous
Maintenance/Ownership: State

Bridge 16S: Stringer/multi-beam or girder - 1961
Structure No. 200091016S13132
Length: 356'
Width: 30.0'
Under Clearance: 51.0'
Facility Carried: I 00091 ML
Bridge Type: 4 SPAN ROLLED BEAM
Features Intersected: I 91 OVER TH 50+PUT BRK
Surface: Bituminous
Maintenance/Ownership: State

Bridge 19A: Stringer/multi-beam or girder - 1961
Structure No. 200113019A13132
Length: 335'
Width: 31.0'
Under Clearance: 16.92'
Facility Carried: US 00005 ML
Bridge Type: 4 SPAN ROLLED BEAM
Features Intersected: I 91 UNDER US 5
Surface: Bituminous
Maintenance/Ownership: State

Culvert 17-2: Culvert - 1962
Structure No. 30009117-213131
Length: 10'
Under Clearance: 8.0'
Facility Carried: I91
Bridge Type: RC BOX
Features Intersected: BROOK
Maintenance: State

Culvert 17-3: Culvert - 1962
Structure No. 30009117-313131
Length: 10'
Under Clearance: 8.0'
Facility Carried: I91
Bridge Type: RC BOX
Features Intersected: BROOK
Maintenance: State

Bridge 18S: Stringer/multi-beam or girder - 1962
Structure No. 200091018S13202
Length: 135'
Width: 42.0'
Under Clearance: 14.33'
Facility Carried: I 00091 ML
Bridge Type: 3 SPAN ROLLED BEAM
Features Intersected: I 91 OVER TH NO 52
Surface: Bituminous
Maintenance/Ownership: State

Culvert 18-1: Culvert - 1963
Structure No. 30009118-113201
Length: 12'
Under Clearance: 10.0'
Facility Carried: I91
Bridge Type: RC BOX
Features Intersected: BROOK
Maintenance: State

<p>Historic Projects</p> <ul style="list-style-type: none"> Unknown Bituminous Seal Retreatment Resurfacing Bituminous Mix Skimny Mix Gravel Surface Treated Gravel Plant Mix Reclaimed Base and Bituminous Concrete Concrete 	<p>Functional Class</p> <ul style="list-style-type: none"> 1 - Interstate System 2 - Other 3 - Principal Arterial 4 - Minor Arterial 5 - Major Collector 6 - Minor Collector 	<p>Curves</p> <ul style="list-style-type: none"> Left Right 	<p>Road Widths</p> <p>(ft)</p>	<p>AADT</p> <p>(count)</p>	<p>Crash Locations</p> <ul style="list-style-type: none"> Fatal Injury Property Damage Only Unknown Crash Type 	<p>Mileage by Functional Class By Sheet</p> <p>91-1 1 - Interstate 9.000</p>	<p>Mileage by Town By Sheet</p> <p>ETE - I091-0000S 9.0 of 177.432</p>	<p>DISTRICT</p> <p>2</p>	<p>TOWN</p> <p>WESTMINSTER, DUMMERSTON, PUTNEY</p>	<p>Date: 10/26/16</p>	<p>ROUTE</p> <p>I-91</p> <p>ETE mileage: 18.0 to 27.0</p>
<p>Indicated plans available - http://vtransmap01.ad.state.vt.us/rp/cpr/DWebstore/</p>						<p>Page Total Mileage: 9.000 mi</p>	<p>Page Total Mileage: 9.0 mi</p>	<p>3 of 20</p> <p>TWN mileage: 18.0 to 27.0</p>			