

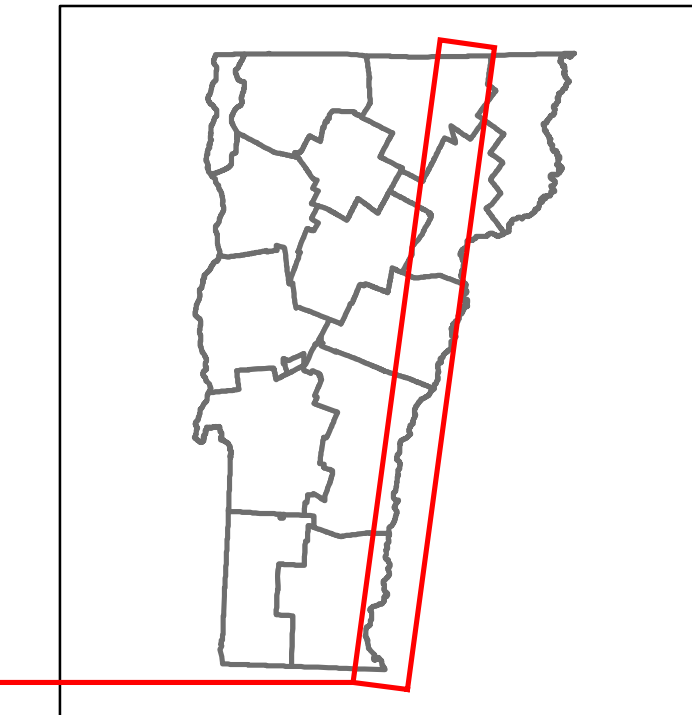


# Route Log and Progress Chart

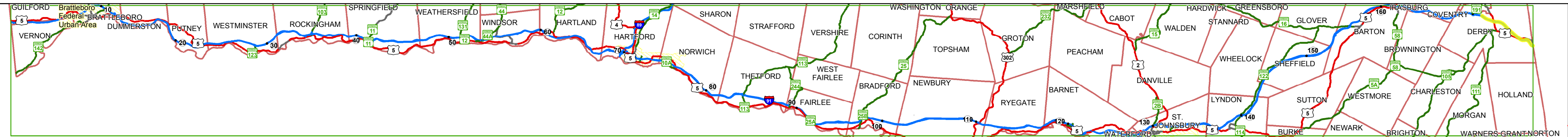
DRAFT

Please Note: Errors and Omissions May Exist.  
Contact the VTTrans Mapping Section with questions or concerns.

DISTRICT	TOWN	ROUTE
9	DERBY	I-91



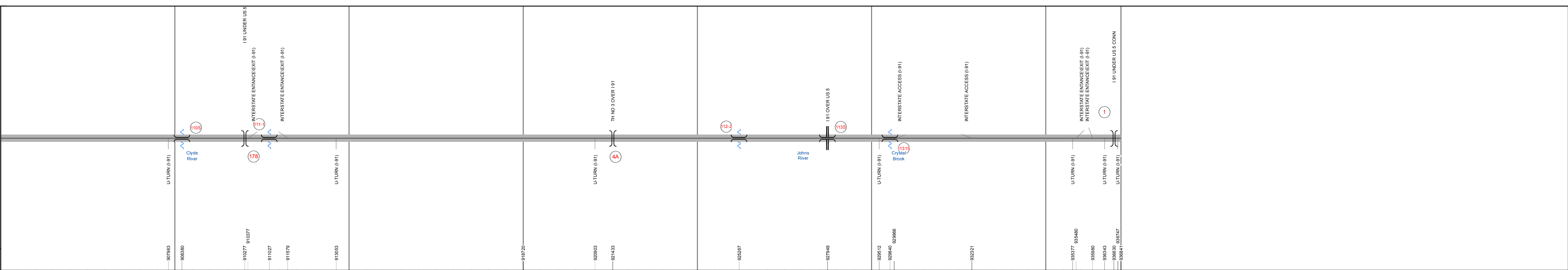
**Base Map**



**Stick Diagram**


- Town Center
- Stations (Feet)
- Railroad Crossings
- Primary Structures
- Secondary Structures
- Divided State Highway
- State Highway
- Divided Town Highway
- Town Highway
- Streams (Hydraulic Structure)
- Town Boundary
- Village/UC Boundaries
- District Boundaries
- State/Town Highway Change
- Divided Highway Limits
- Ghost Section Boundary
- Federal Urban Area Limits

Scale: 1 INCH = 2000 FEET




**Road Widths**


Travellane  
Roadway  
Lane Count  
Base  
Subbase



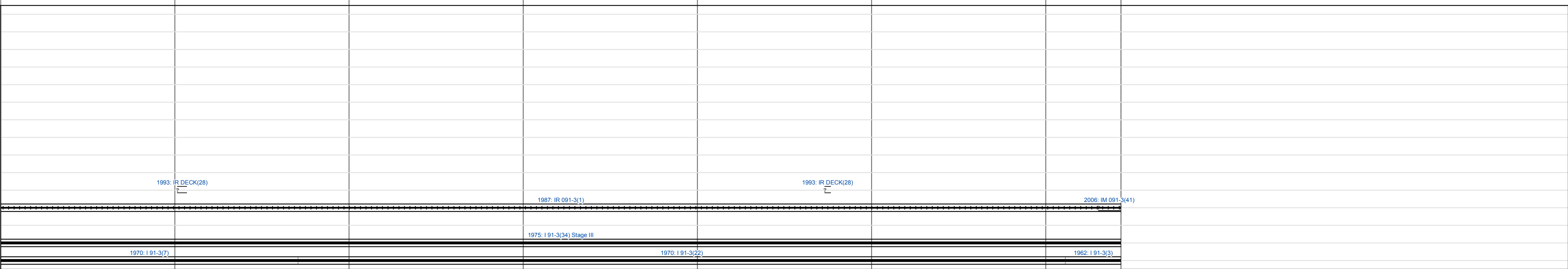
**Curves**



**Grades**




**Historic Projects**




**Maintenance Garage**




**Speed Zone**




**Functional Class**



**National Highway System**




**Traffic Counters**



**AADT Counts**

2014  
2013  
2012  
2011  
2010



**Crash Locations**

2014  
2013  
2012  
2011  
2010



## STRUCTURE DESCRIPTIONS

**Bridge 110S:**  
Stringer/multi-beam or girder - 1970  
Structure No. 200091110S10072  
Length: 302'  
Width: 38.2'  
Facility Carried: I 00091 ML  
Bridge Type: 3SP CONT GIRDER  
Features Intersected: CLYDE RIVER  
Surface: Bituminous  
Maintenance/Ownership: State

**Bridge 178:**  
Stringer/multi-beam or girder - 1970  
Structure No. 200034017810072  
Length: 331'  
Width: 64.3'  
Under Clearance: 17.33'  
Facility Carried: US 00005 ML  
Bridge Type: 4SP CONT ROLLED BM  
Features Intersected: I 91 UNDER US 5  
Surface: Bituminous  
Maintenance/Ownership: State

**Culvert 111-1:**  
Culvert - 1963  
Structure No. 300091111110071  
Length: 7'  
Under Clearance: 7.5'  
Facility Carried: I91  
Bridge Type: MULTIPLATE PIPE  
Features Intersected: BROOK  
Maintenance: State

**Bridge 4A:**  
Stringer/multi-beam or girder - 1963  
Structure No. 200319004A10072  
Length: 344'  
Width: 30.0'  
Under Clearance: 17.58'  
Facility Carried: TR 03 FAS 319  
Bridge Type: 5 SP ROLLED BM  
Features Intersected: TH NO 3 OVER I 91  
Surface: Bituminous  
Maintenance/Ownership: State

**Culvert 112-2:**  
Culvert - 1962  
Structure No. 300091112210071  
Length: 8'  
Under Clearance: 8.5'  
Facility Carried: I91  
Bridge Type: MULTIPLATE PIPE  
Features Intersected: BROOK  
Maintenance: State

**Bridge 113S:**  
Stringer/multi-beam or girder - 1969  
Structure No. 200091113S10072  
Length: 194'  
Width: 38.3'  
Under Clearance: 18.82'  
Facility Carried: I 00091 ML  
Bridge Type: 3SP CONT ROLLED BM  
Features Intersected: I 91 OVER US 5  
Surface: Bituminous  
Maintenance/Ownership: State

**Culvert 1131S:**  
Culvert - 1962  
Structure No. 300091113S10071  
Length: 7'  
Under Clearance: 7.5'  
Facility Carried: I91  
Bridge Type: MULTI PLATE PIPE  
Features Intersected: BROOK  
Maintenance: State

**Bridge 1:**  
Stringer/multi-beam or girder - 1962  
Structure No. 200318000110072  
Length: 316'  
Width: 30.0'  
Under Clearance: 16.17'  
Facility Carried: US 00005 CONN  
Bridge Type: 5 SP ROLLED BM  
Features Intersected: I 91 UNDER US 5 CONN  
Surface: Bituminous  
Maintenance/Ownership: State

<p><b>Historic Projects</b></p> <ul style="list-style-type: none"> <li>Unknown</li> <li>Bituminous Seal</li> <li>Retreatment</li> <li>Resurface</li> <li>Bituminous Mix</li> <li>Skimny Mix</li> <li>Gravel</li> <li>Surface Treated Gravel</li> <li>Plant Mix</li> <li>Reclaimed Base and Expressways</li> <li>Bituminous Concrete</li> <li>Concrete</li> </ul>	<p><b>Functional Class</b></p> <ul style="list-style-type: none"> <li>1 - Interstate System</li> <li>2 - Other</li> <li>3 - Principal Arterial</li> <li>4 - Minor Arterial</li> <li>5 - Major Collector</li> <li>6 - Minor Collector</li> </ul> <p><b>Speed Zones</b></p> <p>25 30 35 40 45 50 55 60 65</p>	<p><b>Curves</b></p> <ul style="list-style-type: none"> <li>Left</li> <li>Right</li> </ul> <p><b>Grades</b></p> <ul style="list-style-type: none"> <li>grade up</li> <li>grade down</li> </ul>	<p><b>Road Widths</b></p> <p>(ft)</p>	<p><b>Traffic Counters</b></p> <p>(counter ID)</p>	<p><b>AADT</b></p> <p>(count)</p>	<p><b>Crash Locations</b></p> <ul style="list-style-type: none"> <li>Fatal</li> <li>Injury</li> <li>Property Damage Only</li> <li>Unknown Crash Type</li> </ul>	<p><b>Mileage by Functional Class By Sheet</b></p> <p>91-3 1 - Interstate 6.432</p>	<p><b>Mileage by Town By Sheet</b></p> <p>ETE - I091-0000S 6.432 of 177.432</p>	<p><b>DISTRICT</b></p> <p>9</p>	<p><b>TOWN</b></p> <p>DERBY</p>	<p><b>Date: 10/27/16</b></p> <p><b>20 of 20</b> TWN mileage: 171.0 to 177.432</p>	<p><b>ROUTE</b></p> <p>I-91 ETE mileage: 171.0 to 177.432</p>
--	---	--	---------------------------------------	--	-----------------------------------	---	---	---	---------------------------------	---------------------------------	---	---

Page Total Mileage: 6.432 mi