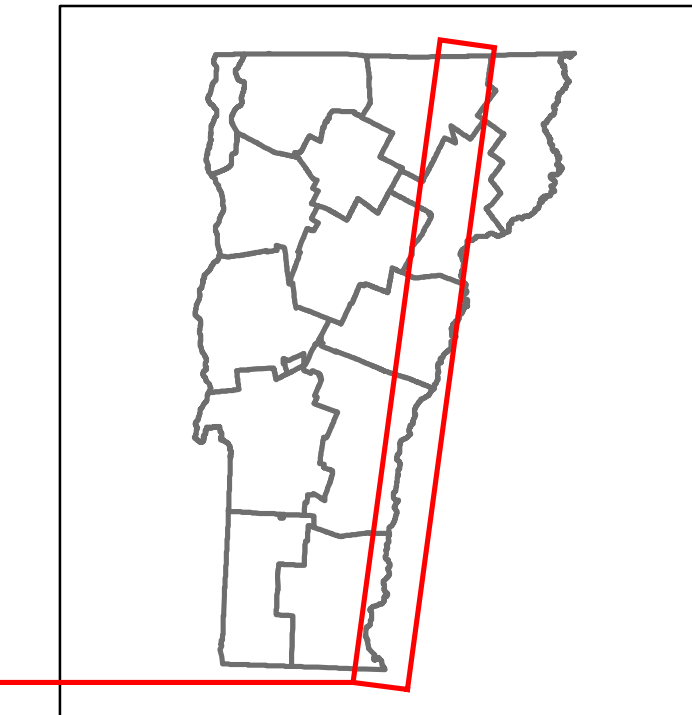
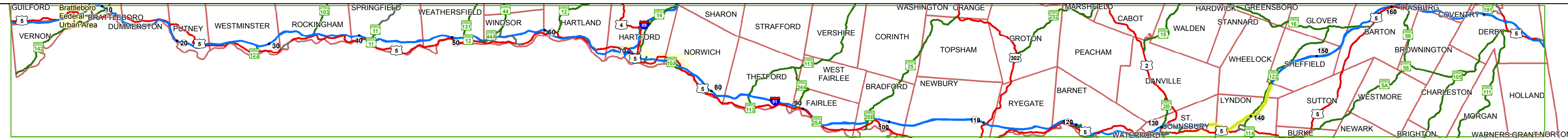


DISTRICT	TOWN	ROUTE
7	WHEELOCK, LYNDON, ST. JOHNSBURY	I-91



Base Map

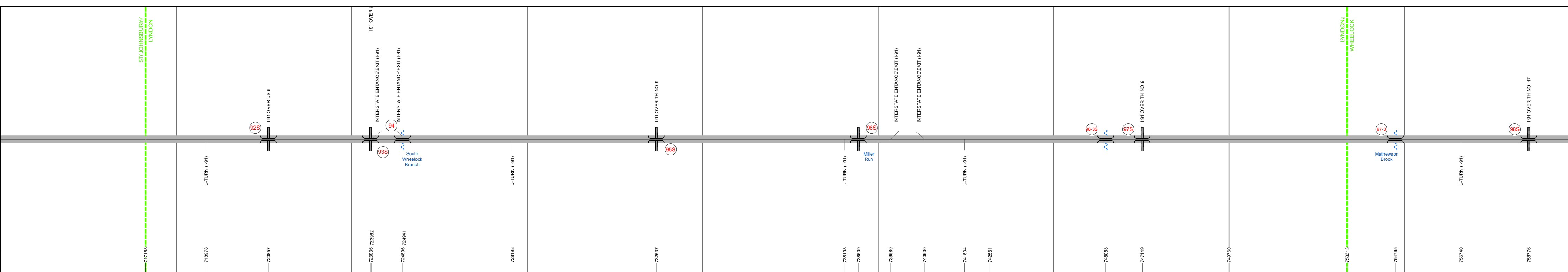
1 in = 7 miles



Stick Diagram

- Town Center
- Stations (Feet)
- Railroad Crossings
- Primary Structures
- Secondary Structures
- Divided State Highway
- State Highway
- Divided Town Highway
- Town Highway
- Streams (Hydraulic Structure)
- Town Boundary
- Village/UC Boundaries
- District Boundaries
- State/Town Highway Change
- Divided Highway Limits
- Ghost Section Boundary
- Federal Urban Area Limits

Scale: 1 INCH = 2000 FEET



STRUCTURE DESCRIPTIONS

Bridge 92S:
Stringer/multi-beam or girder - 1974
Structure No. 200091092503072
Length: 288'
Width: 35.6'
Under Clearance: 27.25'
Facility Carried: I 00091 ML
Bridge Type: 2 SP CONT WLD PL GIR
Features Intersected: I 91 OVER US 5
Surface: Bituminous
Maintenance/Ownership: State

Bridge 93S:
Stringer/multi-beam or girder - 1974
Structure No. 200091093503072
Length: 114'
Width: 45.0'
Under Clearance: 14.25'
Facility Carried: I 00091 ML
Bridge Type: WELDED PLATE GIRDER
Features Intersected: I 91 OVER US 5
Surface: Bituminous
Maintenance/Ownership: State

Culvert 94:
Culvert - 1972
Structure No. 200091009403072
Length: 31'
Facility Carried: I 00091 ML
Bridge Type: TWIN CELL RC BOX
Features Intersected: S. WHEELOCK BR PASM R
Maintenance/Ownership: State

Bridge 95S:
Frame - 1972
Structure No. 200091095503072
Length: 150'
Width: 38.7'
Under Clearance: 15.33'
Facility Carried: I 00091 ML
Bridge Type: STEEL RIGID FRAME
Features Intersected: I 91 OVER TH NO 9
Surface: Bituminous
Maintenance/Ownership: State

Bridge 96S:
Stringer/multi-beam or girder - 1972
Structure No. 200091096503072
Length: 246'
Width: 39.3'
Under Clearance: 14.92'
Facility Carried: I 00091 ML
Bridge Type: 4 SPAN ROLLED BEAM
Features Intersected: I 91 OVER VT 122 MLR RUN
Surface: Bituminous
Maintenance/Ownership: State

Culvert 96-3S:
Culvert - 1973
Structure No. 300091963503071
Length: 8'
Under Clearance: 9.0'
Facility Carried: I91
Bridge Type: CGMFP
Features Intersected: BROOK
Maintenance: State

Bridge 97S:
Tee Beam - 1972
Structure No. 200091097503072
Length: 32'
Width: 39.4'
Under Clearance: 14.83'
Facility Carried: I 00091 ML
Bridge Type: CONCRETE T-BEAM
Features Intersected: I 91 OVER TH NO 9
Surface: Bituminous
Maintenance/Ownership: State

Culvert 97-3:
Culvert - 1973
Structure No. 30009197-303171
Length: 8'
Under Clearance: 9.0'
Facility Carried: I91
Bridge Type: CGMFP
Features Intersected: MATHEWSON BROOK
Maintenance: State

Culvert 98S:
Culvert - 1972
Structure No. 200091098503172
Length: 24'
Under Clearance: 14.08'
Facility Carried: I 00091 ML
Bridge Type: CONCRETE BOX
Features Intersected: I 91 OVER TH NO. 17
Maintenance/Ownership: State

Road Widths

Travellane	
Roadway	
Lane Count	
Base	
Subbase	

135	136	137	138	139	140	141	142	143	144
-----	-----	-----	-----	-----	-----	-----	-----	-----	-----

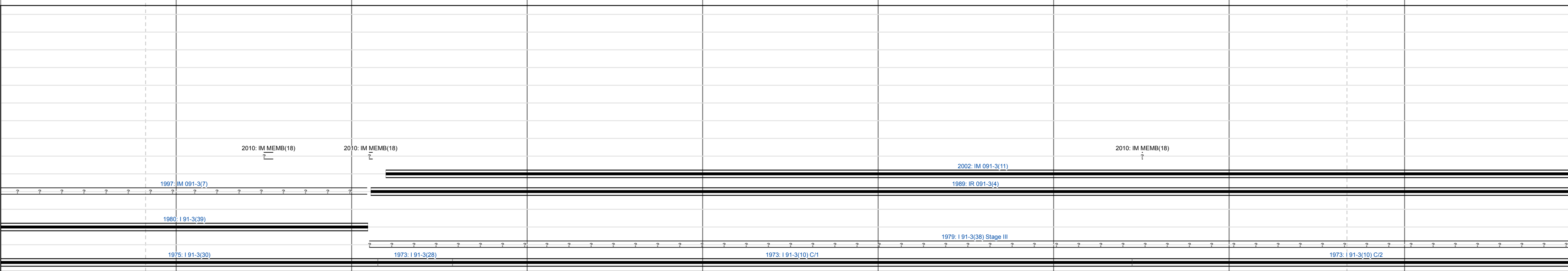
Curves

--	--	--	--	--	--	--	--	--	--


Grades

+2.5	-3	-5	+5		-3.6	+3.9		+4	
------	----	----	----	--	------	------	--	----	--


Historic Projects



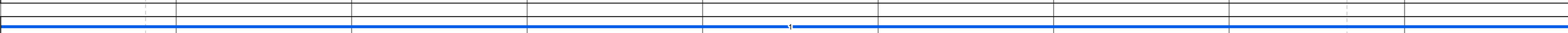
Maintenance Garage




Speed Zone




Functional Class



National Highway System



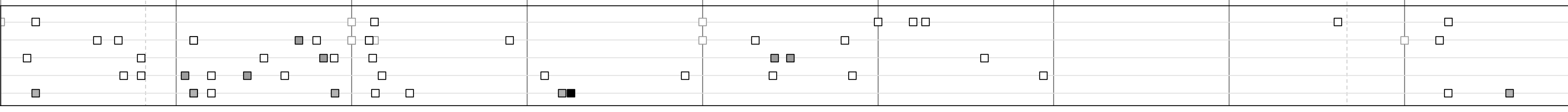
Traffic Counters



AADT Counts

2014									
2013									
2012									
2011									
2010									

Crash Locations



Historic Projects

- Unknown
- Bituminous Seal
- Retreatment
- Resurface
- Bituminous Mix
- Skimny Mix
- Gravel
- Surface Treated Gravel
- Plant Mix
- Reclaimed Base and Expressways
- Bituminous Concrete
- Concrete

Functional Class

- 1 - Interstate System
- 2 - Other Freeways and Expressways
- 3 - Principal Arterial
- 4 - Minor Arterial
- 5 - Major Collector
- 6 - Minor Collector

Curves

- Left
- Right

Road Widths

(ft)

Traffic Counters

(counter ID)

AADT

(count)

Crash Locations

- Fatal
- Injury
- Property Damage Only
- Unknown Crash Type

Mileage by Functional Class By Sheet

91-3	1 - Interstate	9.000
------	----------------	-------

Mileage by Town By Sheet

ETE - I091-0000S	9.0 of 177.432
------------------	----------------

DISTRICT	TOWN	Date: 10/27/16	ROUTE
7	WHEELOCK, LYNDON, ST. JOHNSBURY	16 of 20 TWN mileage: 135.0 to 144.0	I-91 ETE mileage: 135.0 to 144.0