

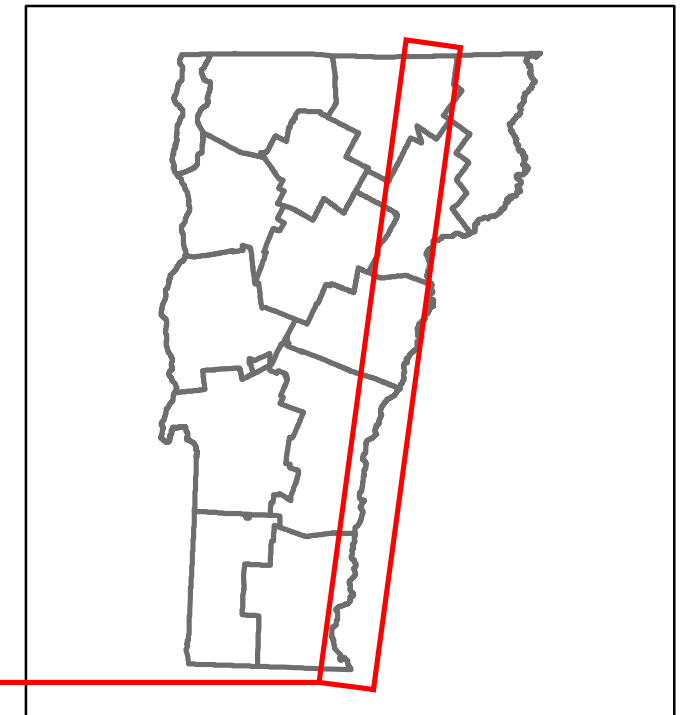


Route Log and Progress Chart

DRAFT

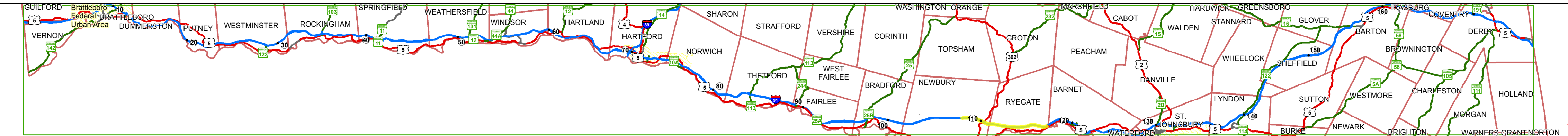
Please Note: Errors and Omissions May Exist.
Contact the VTrans Mapping Section with questions or concerns.

DISTRICT	TOWN	ROUTE
7	RYEGATE, NEWBURY	I-91



Base Map

1 in = 7 miles



Stick Diagram

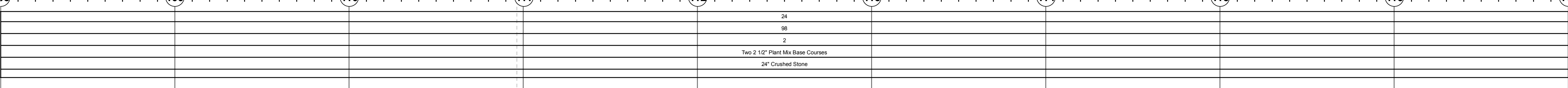
- Town Center
- Stations (Feet)
- Railroad Crossings
- Primary Structures
- Secondary Structures
- Divided State Highway
- State Highway
- Divided Town Highway
- Town Highway
- Streams (Hydraulic Structure)
- Town Boundary
- Village/UC Boundaries
- District Boundaries
- State/Town Highway Change
- Divided Highway Limits
- Ghost Section Boundary
- Federal Urban Area Limits

Scale: 1 INCH = 2000 FEET




Road Widths

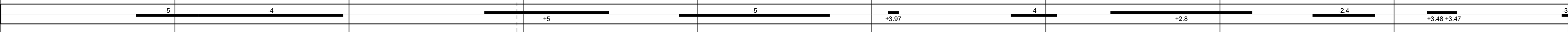
Travellane
Roadway
Lane Count
Base
Subbase




Curves



Grades




Historic Projects



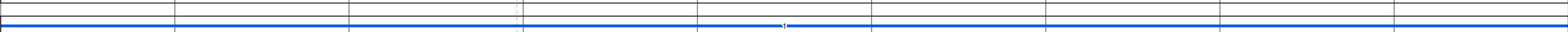
Maintenance Garage



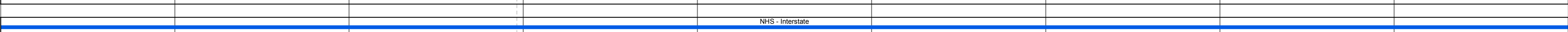
Speed Zone




Functional Class



National Highway System




Traffic Counters



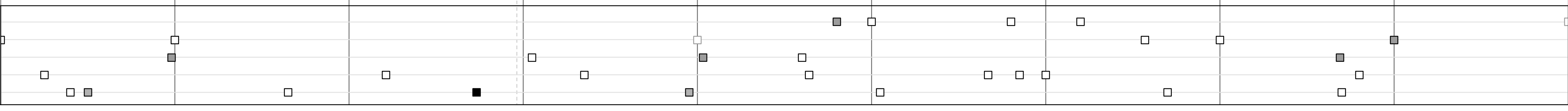
AADT Counts

2014
2013
2012
2011
2010



Crash Locations

2014
2013
2012
2011
2010



STRUCTURE DESCRIPTIONS

- Bridge D65S:**
Stringer/multi-beam or girder - 1973
Structure No. 200907D65S09071
Length: 130'
Width: 25.2'
Under Clearance: 16.5'
Facility Carried: TR 00TH7
Bridge Type: WELDED PLATE GIRDER
Features Intersected: TH NO 7 OVER I 91
Surface: Bituminous
Maintenance/Ownership: State
- Culvert 65-2:**
Culvert - 1973
Structure No. 30009165-209071
Length: 10'
Under Clearance: 10.0'
Facility Carried: I91
Bridge Type: C.G.M.P.P.
Features Intersected: BROOK
Maintenance: State
- Bridge 42C:**
Stringer/multi-beam or girder - 1973
Structure No. 200026042C09072
Length: 250'
Width: 54.6'
Under Clearance: 16.33'
Facility Carried: US 00302 ML
Bridge Type: 2 SP CONT CURVE GIRO
Features Intersected: I 91 UNDER US 302
Surface: Bituminous
Maintenance/Ownership: State
- Bridge 67S:**
Stringer/multi-beam or girder - 1973
Structure No. 200091067S09072
Length: 334'
Width: 38.3'
Facility Carried: I 00091 ML
Bridge Type: 3SPN CONT WLD PLT GR
Features Intersected: WELLS RIVER
Surface: Bituminous
Maintenance/Ownership: State
- Bridge D68:**
Stringer/multi-beam or girder - 1973
Structure No. 2003100D6803101
Length: 335'
Width: 22.6'
Under Clearance: 28.58'
Facility Carried: TR 0TH61
Bridge Type: 2 SP CONT WLD PL GIR
Features Intersected: TH NO 61 OVER I 91
Surface: Bituminous
Maintenance/Ownership: State
- Culvert 68-1:**
Culvert - 1973
Structure No. 30009168-103101
Length: 7'
Under Clearance: 7.5'
Facility Carried: I91
Bridge Type: C.G.M.P.P.
Features Intersected: BROOK
Maintenance: State
- Culvert 68-4S:**
Culvert - 1974
Structure No. 300091684S03101
Length: 10'
Under Clearance: 10.0'
Facility Carried: I91
Bridge Type: C.G.M.P.P.
Features Intersected: BROOK
Maintenance: State
- Bridge 69S:**
Stringer/multi-beam or girder - 1976
Structure No. 200091069S03102
Length: 92'
Width: 38.0'
Under Clearance: 14.33'
Facility Carried: I 00091 ML
Bridge Type: ROLLED BEAM
Features Intersected: I 91 OVER TH NO 1
Surface: Bituminous
Maintenance/Ownership: State
- Culvert 69-4:**
Culvert - 1976
Structure No. 30009169-403101
Length: 13'
Under Clearance: 11.0'
Facility Carried: I91
Bridge Type: R C BOX
Features Intersected: MANCHESTER BROOK
Maintenance: State

<p>Historic Projects</p> <ul style="list-style-type: none"> Unknown Bituminous Seal Retreatment Resurface Bituminous Mix Skimny Mix Gravel Surface Treated Gravel Plant Mix Reclaimed Base and Expressways Bituminous Concrete Concrete 	<p>Functional Class</p> <ul style="list-style-type: none"> 1 - Interstate System 2 - Other 3 - Principal Arterial 4 - Minor Arterial 5 - Major Collector 6 - Minor Collector <p>Speed Zones</p> <p>25 30 35 40 45 50 55 60 65</p>	<p>Curves</p> <ul style="list-style-type: none"> Left Right <p>Grades</p> <ul style="list-style-type: none"> grade up grade down 	<p>Road Widths</p> <p>(ft)</p>	<p>Traffic Counters</p> <p>(counter ID)</p>	<p>AADT</p> <p>(count)</p>	<p>Crash Locations</p> <ul style="list-style-type: none"> Fatal Injury Property Damage Only Unknown Crash Type 	<p>Mileage by Functional Class By Sheet</p> <p>91-2 1 - Interstate 9.000</p>	<p>Mileage by Town By Sheet</p> <p>ETE - I091-0000S 9.0 of 177.432</p>	<p>DISTRICT</p> <p>7</p>	<p>TOWN</p> <p>RYEGATE, NEWBURY</p>	<p>Date: 10/26/16</p>	<p>ROUTE</p> <p>I-91</p> <p>ETE mileage: 108.0 to 117.0</p>
<p>Indicated plans available - http://vtransmap01.ad.state.vt.us/rp/cpr/DWebstore/</p>						<p>Page Total Mileage: 9.000 mi</p>	<p>Page Total Mileage: 9.0 mi</p>	<p>13 of 20</p> <p>TWN mileage: 108.0 to 117.0</p>				