

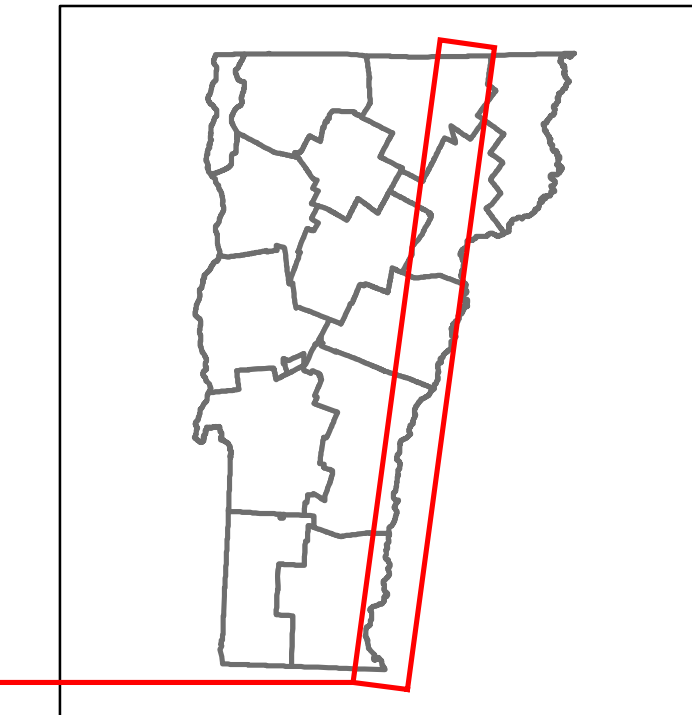


Route Log and Progress Chart

DRAFT

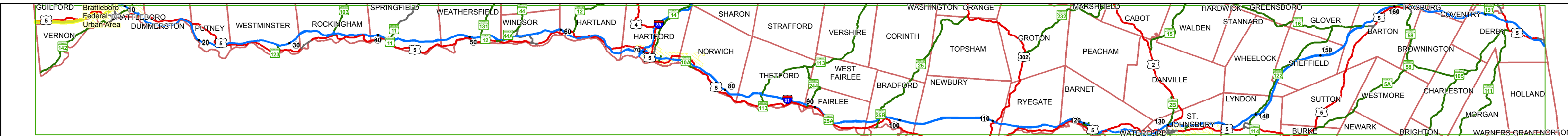
Please Note: Errors and Omissions May Exist.
Contact the VTrans Mapping Section with questions or concerns.

| DISTRICT | TOWN | ROUTE |
|----------|-------------------------------|-------|
| 2 | VERNON, BRATTLEBORO, GUILFORD | I-91 |



Base Map

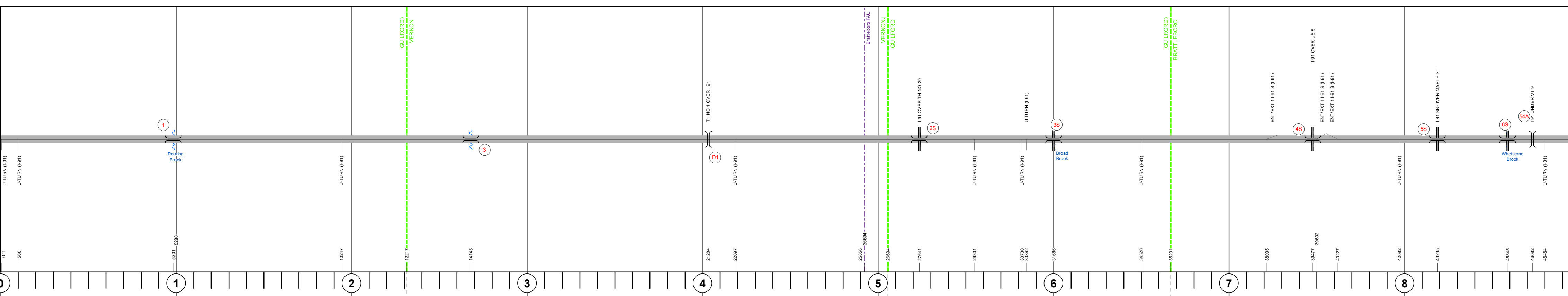
1 in = 7 miles



Stick Diagram

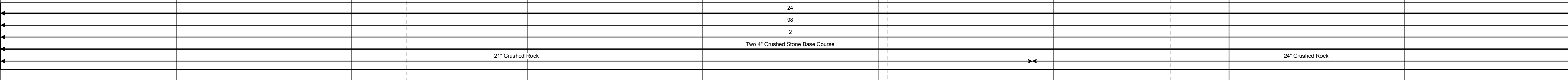
- Town Center
- Stations (Feet)
- Railroad Crossings
- Primary Structures
- Secondary Structures
- Divided State Highway
- State Highway
- Divided Town Highway
- Town Highway
- Streams (Hydraulic Structure)
- Town Boundary
- Village/UC Boundaries
- District Boundaries
- State/Town Highway Change
- Divided Highway Limits
- Ghost Section Boundary
- Federal Urban Area Limits

Scale: 1 INCH = 2000 FEET




Road Widths

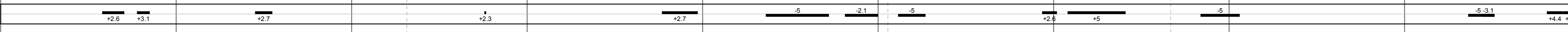
Travellane
Roadway
Lane Count
Base
Subbase



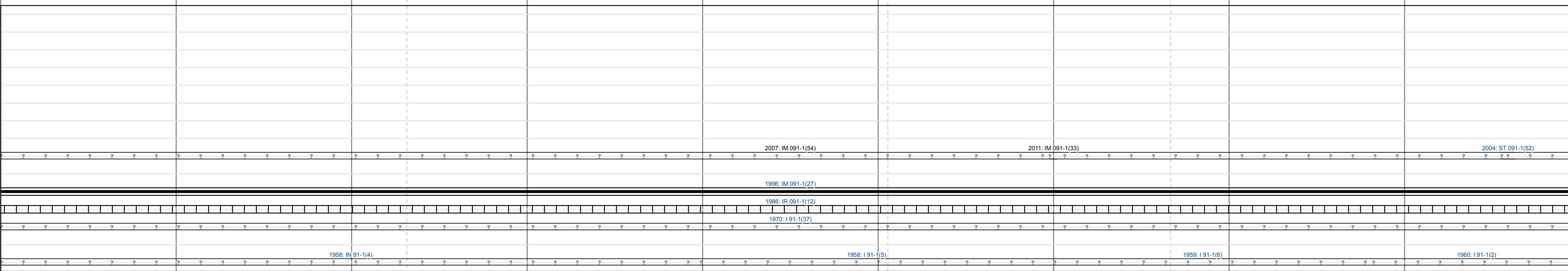
Curves



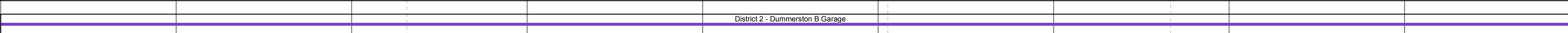
Grades




Historic Projects



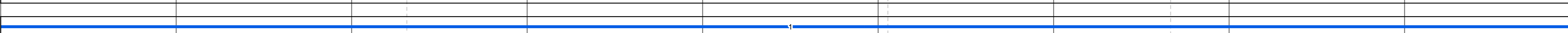
Maintenance Garage




Speed Zone




Functional Class




National Highway System



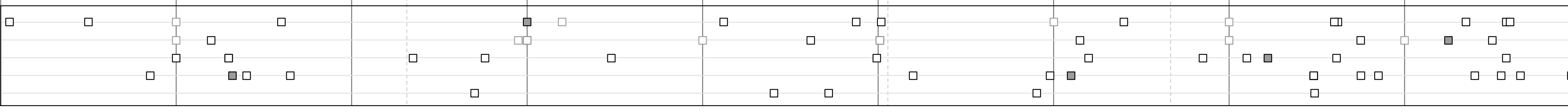
Traffic Counters



AADT Counts



Crash Locations



STRUCTURE DESCRIPTIONS

Culvert 1:
Culvert - 1958
Structure No. 30009100-113071
Length: 6'
Under Clearance: 6.0'
Facility Carried: I91
Bridge Type: CONC. RD PIPE
Features Intersected: BROOK
Maintenance: State

Culvert 3:
Culvert - 1958
Structure No. 30009100-313181
Length: 6'
Under Clearance: 6.0'
Facility Carried: I91
Bridge Type: CONC. RD PIPE
Features Intersected: BROOK
Maintenance: State

Bridge D1:
Stringer/multi-beam or girder - 1958
Structure No. 20131800D113181
Length: 238'
Width: 30.0'
Under Clearance: 15.08'
Facility Carried: TR 00TH1
Bridge Type: 4-SP ROLLED BEAM
Features Intersected: TH NO 1 OVER I 91
Surface: Bituminous
Maintenance/Ownership: State

Bridge 2S:
Stringer/multi-beam or girder - 1958
Structure No. 200091002S13072
Length: 99'
Width: 44.0'
Under Clearance: 13.83'
Facility Carried: I 00091 ML
Bridge Type: ROLLED BEAM
Features Intersected: I 91 OVER TH NO 29
Surface: Bituminous
Maintenance/Ownership: State

Bridge 3S:
Stringer/multi-beam or girder - 1959
Structure No. 200091003S13072
Length: 258'
Width: 32.0'
Under Clearance: 38.0'
Facility Carried: I 00091 ML
Bridge Type: 3 SP CONT PLT GIRDER
Features Intersected: I 91 OVER TH 27 BROAD
Surface: Bituminous
Maintenance/Ownership: State

Bridge 4S:
Stringer/multi-beam or girder - 1959
Structure No. 200091004S13022
Length: 198'
Width: 44.0'
Under Clearance: 14.0'
Facility Carried: I 00091 ML
Bridge Type: 2 SPAN ROLLED BEAM
Features Intersected: I 91 OVER US 5
Surface: Bituminous
Maintenance/Ownership: State

Bridge 5S:
Tie Beam - 1960
Structure No. 200091005S13022
Length: 127'
Width: 42.0'
Under Clearance: 14.92'
Facility Carried: I 00091 ML
Bridge Type: 3 SP NEXT-BEAM
Features Intersected: I 91 SB OVER MAPLE ST
Maintenance/Ownership: State

Bridge 6S:
Stringer/multi-beam or girder - 2012
Structure No. 200091006S13022
Length: 388'
Width: 38.0'
Under Clearance: 51.83'
Facility Carried: I 00091 ML
Bridge Type: HYBRID PLATE GIRDER
Features Intersected: I 91 OVER WILLIAMS ST
Surface: Concrete
Maintenance/Ownership: State

Bridge 64A:
Stringer/multi-beam or girder - 1960
Structure No. 200010054A13022
Length: 138'
Width: 72.2'
Under Clearance: 16.42'
Facility Carried: VT 00009 ML
Bridge Type: 2 SPAN ROLLED BEAM
Features Intersected: I 91 UNDER VT 9
Surface: Bituminous
Maintenance/Ownership: State

| | | | | | | | | | | |
|--|---|--|--|---|---|---|---------------------------------|---|--|--|
| <p>Historic Projects</p> <ul style="list-style-type: none"> Unknown Bituminous Seal Retreatment Resurface Bituminous Mix Skimny Mix Gravel Surface Treated Gravel Plant Mix Reclaimed Base and Expressways Bituminous Concrete Concrete | <p>Functional Class</p> <ul style="list-style-type: none"> 1 - Interstate System 2 - Other 3 - Principal Arterial 4 - Minor Arterial 5 - Major Collector 6 - Minor Collector <p>Speed Zones</p> <p>25 30 35 40 45 50 55 60 65</p> | <p>Curves</p> <ul style="list-style-type: none"> Left Right <p>Grades</p> <ul style="list-style-type: none"> grade up grade down | <p>Road Widths</p> <p>(ft)</p> <p>Traffic Counters</p> <p>(counter ID)</p> | <p>AADT</p> <p>(count)</p> <p>Crash Locations</p> <ul style="list-style-type: none"> Fatal Injury Property Damage Only Unknown Crash Type | <p>Mileage by Functional Class By Sheet</p> <p>91-1 1 - Interstate 9.000</p> | <p>Mileage by Town By Sheet</p> <p>ETE - I091-0000S 9.0 of 177.432</p> | <p>DISTRICT</p> <p>2</p> | <p>TOWN</p> <p>VERNON, BRATTLEBORO, GUILFORD</p> | <p>Date: 10/26/16</p> <p>1 of 20 TWN mileage: 0.0 to 9.0</p> | <p>ROUTE</p> <p>I-91</p> <p>ETE mileage: 0.0 to 9.0</p> |
|--|---|--|--|---|---|---|---------------------------------|---|--|--|

Page Total Mileage: 9.000 mi

Page Total Mileage: 9.0 mi

For More Information Contact - Vermont Agency of Transportation, Policy, Planning and Intermodal Development Division - Mapping Section, 1 National Life Drive, Montpelier, VT 05633-5001 Telephone: 802-828-2600.