

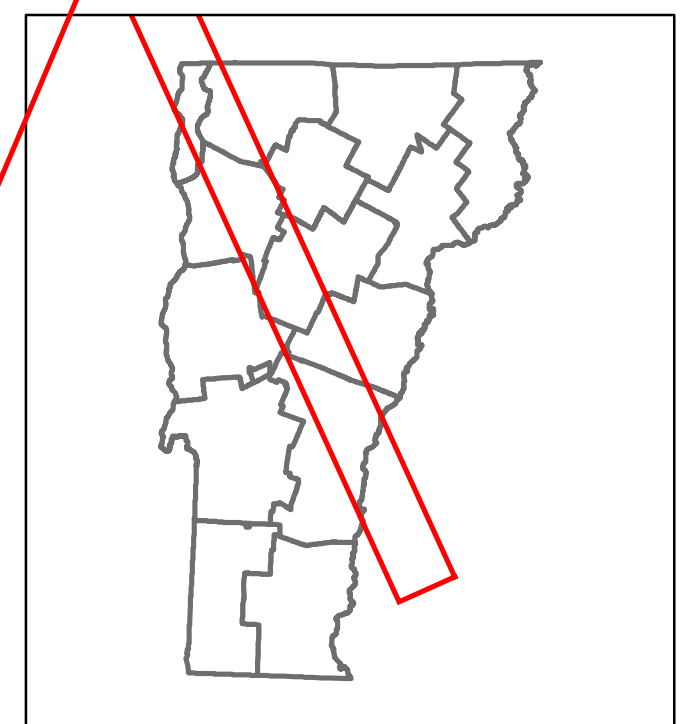


Route Log and Progress Chart

DRAFT

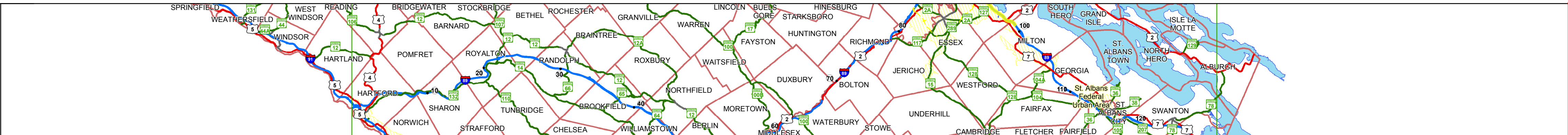
Please Note: Errors and Omissions May Exist.
Contact the VT Trans Mapping Section with questions or concerns.

DISTRICT	TOWN	ROUTE
5	COLCHESTER, WINOOSKI, MILTON	I-89



Base Map

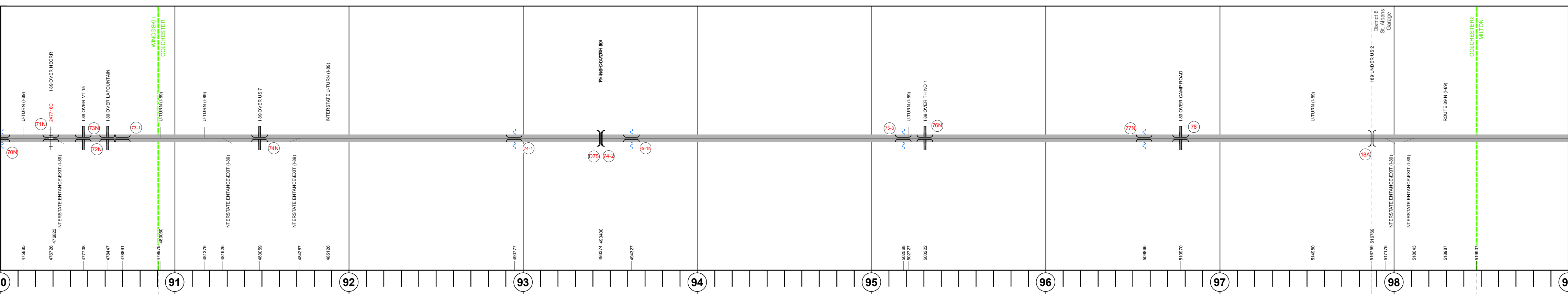
1 in = 7.8 miles



Stick Diagram

- Town Center
- Stations (Feet)
- Railroad Crossings
- Primary Structures
- Secondary Structures
- Divided State Highway
- State Highway
- Divided Town Highway
- Town Highway
- Streams (Hydraulic Structure)
- Town Boundary
- Village/UC Boundaries
- District Boundaries
- State/Town Highway Change
- Divided Highway Limits
- Ghost Section Boundary
- Federal Urban Area Limits

Scale: 1 INCH = 2000 FEET



Road Widths	Travellane	108
	Roadway	2
	Lane Count	Two 2 1/2" Mac. Fin. Base Course
	Base	24" Crushed Rock
	Subbase	Two 2 1/2" Gr. Stone Base Course

Curves	2	2	2	2
---------------	---	---	---	---

Grades	+4	+2.5	+3.8	-3.0	-4.1	+4	+5	-4.1	-4.8	+4.5
---------------	----	------	------	------	------	----	----	------	------	------

Historic Projects	1961 RS-IR ASBT(1)	2011 IM 089-2(80)	1991 RS-IR ASBT(1)	2009 IM SURF(12)	2010 IM 089-3(64)
	1986 IR 089-2(8)				
	1975 IR 89-3(51)		1997 IM 089-3(25)		
	1992 IR 89-3(13)	1993 IR 89-3(15)	1998 IR 089-3(14)	1996 IR 089-3(16)	1996 IR 089-3(8)
			1978 IR 89-3(21)		
			1964 IR 89-3(19) C1	1964 IR 89-3(19) C2	1964 IR 89-3(19) C3
					1964 IR 89-3(19) C4
					1967 IR 89-3(19) C4
					1967 IR 89-3(24)

Maintenance Garage	District 5 - Chimney Corners Garage	District 8 - St. Albans Garage
---------------------------	-------------------------------------	--------------------------------

Speed Zone	55
-------------------	----

Functional Class	1
-------------------------	---

National Highway System	NHS - Interstate
--------------------------------	------------------

Traffic Counters	D555	D592
-------------------------	------	------

AADT Counts	2014	54500	36800	30600	21900
	2013	54700	36400	30400	21300
	2012	55000	36100	30100	20800
	2011	54500	37300	30000	20100
	2010	53900	38400	29800	19300

Crash Locations	2014	2013	2012	2011	2010
	□	□	□	□	□
	□	□	□	□	□
	□	□	□	□	□
	□	□	□	□	□

STRUCTURE DESCRIPTIONS

<p>Bridge 70N: Stringer/multi-beam or girder - 1962 Structure No. 20008970N04142 Length: 1016' Width: 48.6' Facility Carried: I 00089 ML Bridge Type: 7 SP CONT WILD PL GIR Features Intersected: WINOOSKI RIVER Surface: Bituminous Maintenance/Ownership: State</p>	<p>Bridge 76-3: Culvert - 1964 Structure No. 30008975-304051 Length: 9' Under Clearance: 9.0' Facility Carried: I89 Bridge Type: CGMPP/ALUM SLEEVE Features Intersected: BROOK Maintenance/Ownership: State</p>
<p>Bridge 71N: Stringer/multi-beam or girder - 1962 Structure No. 20008971N04182 Length: 142' Width: 42.0' Under Clearance: 22.5' Facility Carried: I 00089 ML Bridge Type: 3 SPAN ROLLED BEAM Features Intersected: I 89 OVER NCR Surface: Bituminous Maintenance/Ownership: State</p>	<p>Bridge 76N: Stringer/multi-beam or girder - 1964 Structure No. 20008976N04052 Length: 157' Width: 30.0' Under Clearance: 16.17' Facility Carried: I 00089 ML Bridge Type: 3-SP CONT. ROLLED BM Features Intersected: I 89 OVER TH NO 1 Surface: Bituminous Maintenance/Ownership: State</p>
<p>Bridge 72N: Stringer/multi-beam or girder - 1962 Structure No. 20008972N04182 Length: 167' Width: 30.0' Under Clearance: 15.17' Facility Carried: I 00089 ML Bridge Type: 3 SPAN ROLLED BEAM Features Intersected: I 89 OVER VT 15 Surface: Bituminous Maintenance/Ownership: State</p>	<p>Bridge 77N: Stringer/multi-beam or girder - 1964 Structure No. 20008977N04052 Length: 185' Width: 30.0' Facility Carried: I 00089 ML Bridge Type: 3-SP CONT ROLLED BM Features Intersected: MALLETT'S CREEK Surface: Bituminous Maintenance/Ownership: State</p>
<p>Bridge 73N: Stringer/multi-beam or girder - 1962 Structure No. 20008973N04182 Length: 127' Width: 36.0' Under Clearance: 15.58' Facility Carried: I 00089 ML Bridge Type: 3 SPAN ROLLED BEAM Features Intersected: I 89 OVER LAFOUNTAIN Surface: Bituminous Maintenance/Ownership: State</p>	<p>Bridge 78: Culvert - 1964 Structure No. 20008907804052 Length: 21' Under Clearance: 12.58' Facility Carried: I 00089 ML Bridge Type: REINFORCED CONC. BOX Features Intersected: I 89 OVER CAMP ROAD Maintenance/Ownership: State</p>
<p>Culvert 73-1: Culvert - 1963 Structure No. 30008973-104181 Length: 9' Under Clearance: 7.0' Facility Carried: I89 Bridge Type: LOCK MANHOLE COVER Features Intersected: MANHOLE COVER WATRE MAIN Maintenance: State</p>	<p>Bridge 74A: Stringer/multi-beam or girder - 1964 Structure No. 200028018A04052 Length: 236' Width: 42.0' Under Clearance: 16.08' Facility Carried: US 0002 ML Bridge Type: 4-SP ROLLED BEAM Features Intersected: I 89 UNDER US 2 Surface: Bituminous Maintenance/Ownership: State</p>
<p>Culvert 74-1: Culvert - 1964 Structure No. 30008974-104051 Length: 9' Under Clearance: 7.5' Facility Carried: I89 Bridge Type: STEEL CULVERT Features Intersected: BROOK Maintenance: State</p>	<p>Bridge 74-2: Truss - thru - 2003 Structure No. 20008974-204052 Length: 265' Height: 0.0' Weight Limit: 0 Facility Carried: PEDESTRIAN Bridge Type: PREFAB PONY TRUSS Features Intersected: PED BRG OVER I89</p>
<p>Bridge D75: Stringer/multi-beam or girder - 1964 Structure No. 2004050D7504051 Length: 261' Width: 24.0' Under Clearance: 16.33' Facility Carried: TR 00TH9 Bridge Type: 4-SP ROLLED BEAM Features Intersected: TH NO 9 OVER I 89 Surface: Bituminous Maintenance/Ownership: State</p>	<p>Culvert 75-1N: Culvert - 1964 Structure No. 300089751N04051 Length: 7' Under Clearance: 7.5' Facility Carried: I89 Bridge Type: CGMPP Features Intersected: BROOK Maintenance: State</p>

<p>Historic Projects</p> <ul style="list-style-type: none"> Unknown Bituminous Seal Retreatment Resurfacing Bituminous Mix Skimny Mix Gravel Surface Treated Gravel Plant Mix Reclaimed Base and Expressways Bituminous Concrete Concrete 	<p>Functional Class</p> <ul style="list-style-type: none"> 1 - Interstate System 2 - Other 3 - Principal Arterial 4 - Minor Arterial 5 - Major Collector 6 - Minor Collector 	<p>Curves</p> <ul style="list-style-type: none"> Left Right 	<p>Road Widths</p> <p>(ft)</p>	<p>Traffic Counters</p> <p>(counter ID)</p>	<p>AADT</p> <p>(count)</p>	<p>Crash Locations</p> <ul style="list-style-type: none"> Fatal Injury Property Damage Only Unknown Crash Type 	<p>Mileage by Functional Class By Sheet</p> <p>89-3 1 - Interstate 9.000</p>	<p>Mileage by Town By Sheet</p> <p>ETE - I089-0000 9.0 of 130.254</p>	<p>DISTRICT</p> <p>5</p>	<p>TOWN</p> <p>COLCHESTER, WINOOSKI, MILTON</p>	<p>Date: 10/19/16</p>	<p>ROUTE</p> <p>I-89</p> <p>ETE mileage: 90.0 to 99.0</p>
<p>Indicated plans available - http://vttransmap01.ad.state.vt.us/rp/cdr/DWebstore/</p>							<p>Page Total Mileage: 9.000 mi</p>	<p>Page Total Mileage: 9.0 mi</p>	<p>11 of 15</p> <p>TWN mileage: 90.0 to 99.0</p>			