

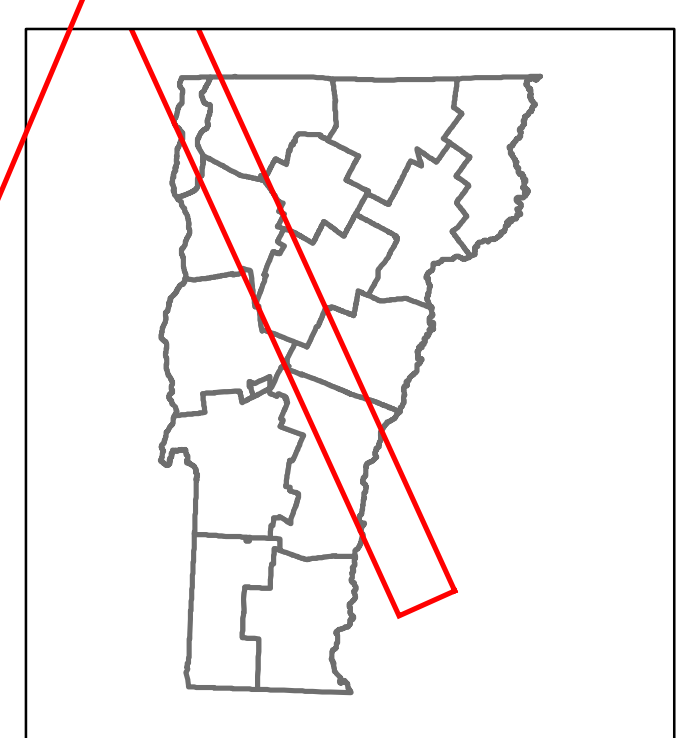


# Route Log and Progress Chart

**DRAFT**

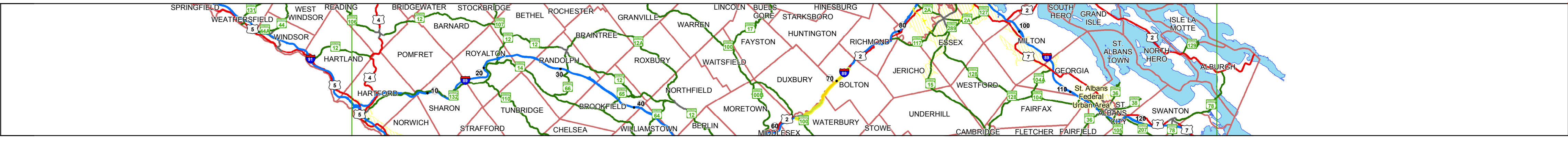
Please Note: Errors and Omissions May Exist.  
Contact the VTrans Mapping Section with questions or concerns.

DISTRICT	TOWN	ROUTE
5	BOLTON, WATERBURY	I-89



**Base Map**

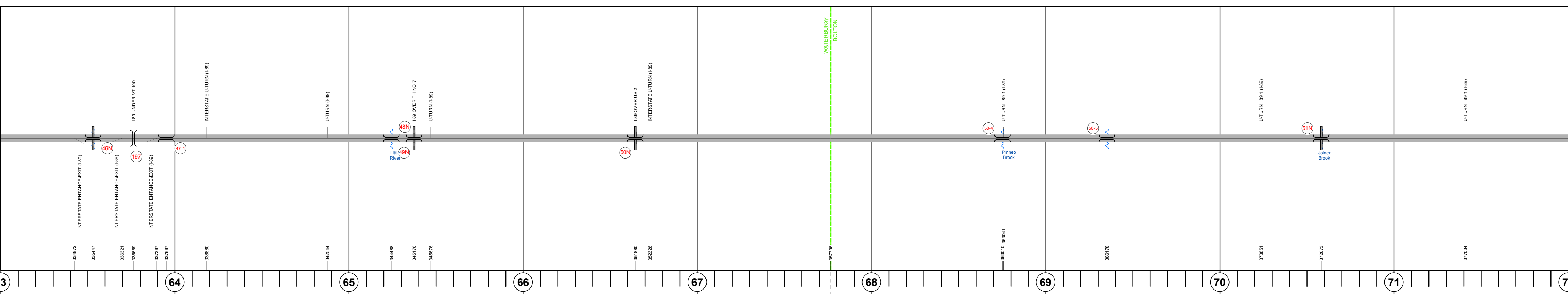
1 in = 7.8 miles



**Stick Diagram**

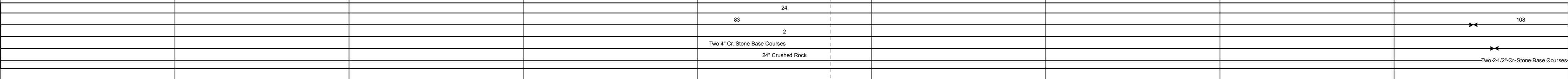
- Town Center
- Stations (Feet)
- Railroad Crossings
- Primary Structures
- Secondary Structures
- Divided State Highway
- State Highway
- Divided Town Highway
- Town Highway
- Streams (Hydraulic Structure)
- Town Boundary
- Village/UC Boundaries
- District Boundaries
- State/Town Highway Change
- Divided Highway Limits
- Ghost Section Boundary
- Federal Urban Area Limits

Scale: 1 INCH = 2000 FEET



**Road Widths**

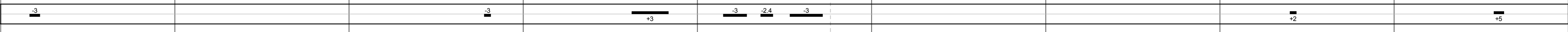
Travellane  
Roadway  
Lane Count  
Base  
Subbase




**Curves**




**Grades**




**Historic Projects**



**Maintenance Garage**




**Speed Zone**




**Functional Class**



**National Highway System**



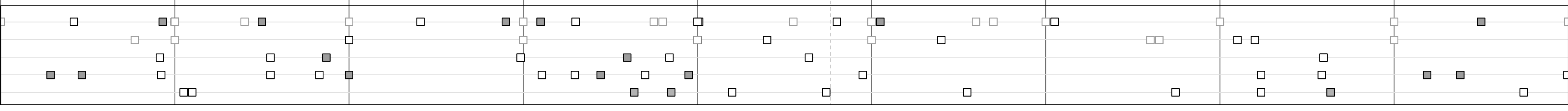
**Traffic Counters**



**AADT Counts**



**Crash Locations**



## STRUCTURE DESCRIPTIONS

**Bridge 46N:**  
Stringer/multi-beam or girder - 1960  
Structure No. 200089046N12182  
Length: 360'  
Width: 31.5'  
Under Clearance: 27.83'  
Facility Carried: I 00089 ML  
Bridge Type: 5 SPAN ROLLED BEAM  
Features Intersected: I 89 OVER TH 2 + BRK  
Surface: Bituminous  
Maintenance/Ownership: State

**Bridge 197:**  
Stringer/multi-beam or girder - 1960  
Structure No. 200013019712182  
Length: 244'  
Width: 42.3'  
Under Clearance: 16.17'  
Facility Carried: VT 00100 ML  
Bridge Type: 4 SPAN ROLLED BEAM  
Features Intersected: I 89 UNDER VT 100  
Surface: Bituminous  
Maintenance/Ownership: State

**Culvert 47-1:**  
Culvert - 1960  
Structure No. 30008947-112181  
Length: 6'  
Under Clearance: 5.0'  
Facility Carried: I 89  
Bridge Type: R C PIPE  
Features Intersected: WATER MAIN SLEEVE  
Maintenance: State

**Bridge 48N:**  
Stringer/multi-beam or girder - 1961  
Structure No. 200089048N12182  
Length: 300'  
Width: 32.0'  
Facility Carried: I 00089 ML  
Bridge Type: 3 SP CONT WELD PLT G  
Features Intersected: LITTLE RIVER  
Surface: Bituminous  
Maintenance/Ownership: State

**Bridge 49N:**  
Stringer/multi-beam or girder - 1961  
Structure No. 200089049N12182  
Length: 101'  
Width: 44.0'  
Under Clearance: 16.08'  
Facility Carried: I 00089 ML  
Bridge Type: ROLLED BEAM  
Features Intersected: I 89 OVER TH NO 7  
Surface: Bituminous  
Maintenance/Ownership: State

**Bridge 50N:**  
Stringer/multi-beam or girder - 1961  
Structure No. 200089050N12182  
Length: 238'  
Width: 32.0'  
Under Clearance: 18.0'  
Facility Carried: I 00089 ML  
Bridge Type: 3 SP CONT WELD PLT G  
Features Intersected: I 89 OVER US 2  
Surface: Bituminous  
Maintenance/Ownership: State

**Culvert 50-4:**  
Culvert - 1961  
Structure No. 30008950-404011  
Length: 14'  
Under Clearance: 12.0'  
Facility Carried: I 89  
Bridge Type: R C BOX  
Features Intersected: JONAH BRK  
Maintenance: State

**Culvert 50-5:**  
Culvert - 1961  
Structure No. 30008950-504011  
Length: 10'  
Under Clearance: 8.0'  
Facility Carried: I 89  
Bridge Type: R C BOX  
Features Intersected: BROOK  
Maintenance: State

**Bridge 51N:**  
Stringer/multi-beam or girder - 1961  
Structure No. 200089051N04012  
Length: 364'  
Width: 32.0'  
Under Clearance: 14.75'  
Facility Carried: I 00089 ML  
Bridge Type: 5 SPN CONT WGR/RB  
Features Intersected: I 89 OVER US2+JOINER BK  
Surface: Bituminous  
Maintenance/Ownership: State

<p><b>Historic Projects</b></p> <ul style="list-style-type: none"> <li>Unknown</li> <li>Bituminous Seal</li> <li>Retreatment</li> <li>Resurface</li> <li>Bituminous Mix</li> <li>Skimny Mix</li> <li>Gravel</li> <li>Surface Treated Gravel</li> <li>Piant Mix</li> <li>Reclaimed Base and Expressways</li> <li>Concrete</li> </ul>	<p><b>Functional Class</b></p> <ul style="list-style-type: none"> <li>1 - Interstate System</li> <li>2 - Other</li> <li>3 - Principal Arterial</li> <li>4 - Minor Arterial</li> <li>5 - Major Collector</li> <li>6 - Minor Collector</li> </ul> <p><b>Speed Zones</b></p> <p>25 30 35 40 45 50 55 60 65</p>	<p><b>Curves</b></p> <ul style="list-style-type: none"> <li>Left (segreg)</li> <li>Right</li> </ul> <p><b>Grades</b></p> <ul style="list-style-type: none"> <li>grade up</li> <li>grade down</li> </ul>	<p><b>Road Widths</b></p> <p>(ft)</p> <p><b>Traffic Counters</b></p> <p>(counter ID)</p>	<p><b>AADT</b></p> <p>(count)</p> <p><b>Crash Locations</b></p> <ul style="list-style-type: none"> <li>Fatal</li> <li>Injury</li> <li>Property Damage Only</li> <li>Unknown Crash Type</li> </ul>	<p><b>Mileage by Functional Class By Sheet</b></p> <p>89-2 1 - Interstate 9.000</p>	<p><b>Mileage by Town By Sheet</b></p> <p>ETE - I089-0000 9.0 of 130.254</p>	<p><b>DISTRICT</b></p> <p>5</p>	<p><b>TOWN</b></p> <p>BOLTON, WATERBURY</p>	<p><b>Date: 10/19/16</b></p> <p><b>8 of 15</b> TWN mileage: 63.0 to 72.0</p>	<p><b>ROUTE</b></p> <p>I-89</p> <p>ETE mileage: 63.0 to 72.0</p>
---	---	---	--	---	---	--	---------------------------------	---	--	--

Page Total Mileage: 9.000 mi      Page Total Mileage: 9.0 mi