

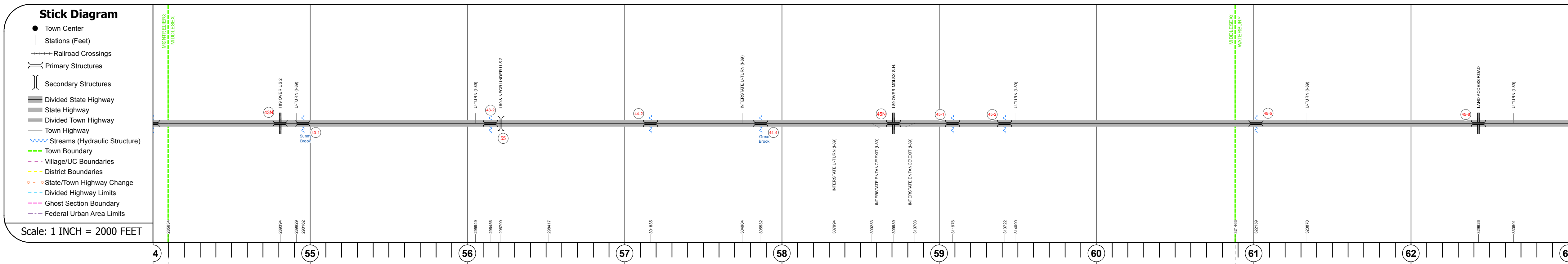
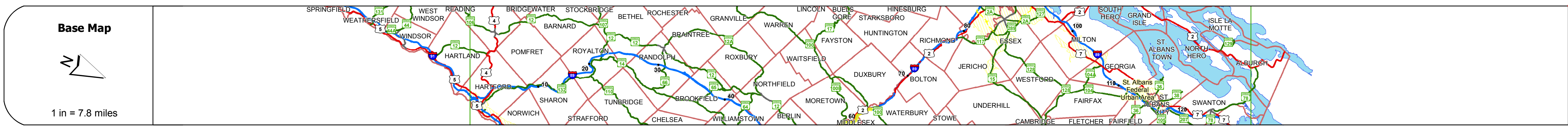
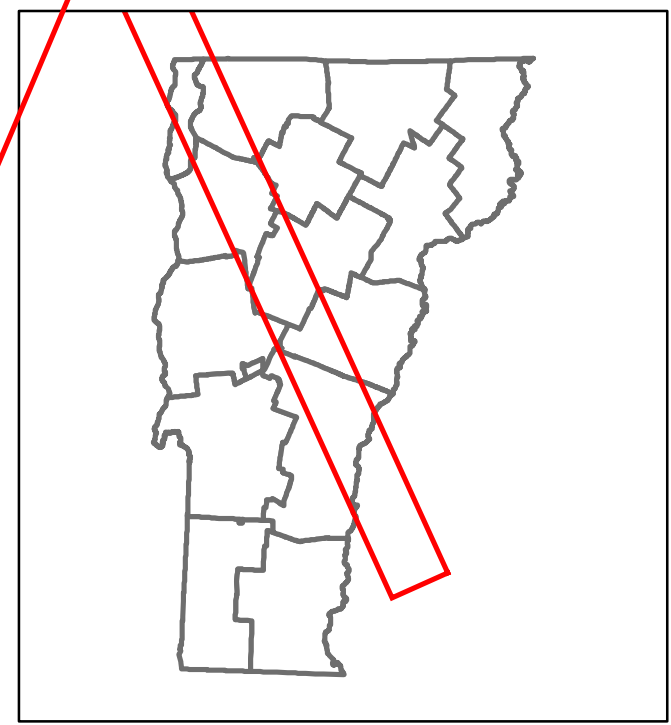


# Route Log and Progress Chart

**DRAFT**

Please Note: Errors and Omissions May Exist.  
Contact the VTrans Mapping Section with questions or concerns.

DISTRICT	TOWN	ROUTE
5	WATERBURY, MIDDLESEX, MONTPELIER	89



Travellane	Roadway	Lane Count	Base	Subbase

Curves
3.3
2
3
2

Grades
+3.2
+2.8
-2.4
+4.7
-2.1
+3.5
3.3
+2.7
-2
+2.2
+3

Historic Projects
2009: ST (M 089-2)C2
1984: IR 089-2)4
1979: I 89-2)10
1985: MA 709
1980: I 89-2)3)C3
1980: I 89-2)3)C4
1980: I 89-2)4)C1
1980: I 89-2)4)C2
1980: I 89-2)4)C3
1980: I 89-2)5)C1
1980: I 89-2)5)C2
1995: IM 089-2)20
1993: IR 089-2)15)C3
1986: IR 089-2)5
1986: IR 089-2)5
1989: I 89-2)13
1987: Unknown
1982: IR 089-2)15)C1
2004: IM 089-2)33

Maintenance Garage
District 5 - Middlesex Garage

Speed Zone

Functional Class
1

National Highway System
NHS - Interstate

Traffic Counters
W058
W054

ADT Counts	2014	2013	2012	2011	2010
	25700	25600	25500	25600	25600

Crash Locations	2014	2013	2012	2011	2010

STRUCTURE DESCRIPTIONS	
<p><b>Bridge 43N:</b> Stringer/multi-beam or girder - 1960 Structure No. 20008943N12102 Length: 176' Width: 32.0' Under Clearance: 14.83' Facility Carried: I 00089 ML Bridge Type: 3 SPN CONT ROLLED BM Features Intersected: I 89 OVER US 2 Surface: Bituminous Maintenance/Ownership: State</p> <p><b>Culvert 43-1:</b> Culvert - 1960 Structure No. 30008943-112101 Length: 12' Under Clearance: 7.5' Facility Carried: I 89 Bridge Type: CGMPPA Features Intersected: BROOK Maintenance: State</p> <p><b>Culvert 43-2:</b> Culvert - 1960 Structure No. 30008943-212101 Length: 6' Under Clearance: 6.0' Facility Carried: I 89 Bridge Type: ACCGMP Features Intersected: BROOK Maintenance: State</p> <p><b>Bridge 55:</b> Stringer/multi-beam or girder - 1960 Structure No. 200284005512102 Length: 660' Width: 31.5' Under Clearance: 16.17' Facility Carried: US 0002 ML Bridge Type: 9 SPAN STEEL BEAM Features Intersected: I 89 + NECR UNDER U.S.2 Surface: Bituminous Maintenance/Ownership: State</p> <p><b>Culvert 44-2:</b> Culvert - 1960 Structure No. 30008944-212101 Length: 7' Under Clearance: 5.0' Facility Carried: I 89 Bridge Type: CGMPA SLEEVE Features Intersected: BROOK Maintenance: State</p> <p><b>Culvert 44-4:</b> Culvert - 1960 Structure No. 20008944-412102 Length: 31' Facility Carried: I 00089 ML Bridge Type: TWIN CELL RC BOX Features Intersected: GREAT BROOK Maintenance/Ownership: State</p> <p><b>Bridge 45N:</b> Stringer/multi-beam or girder - 1960 Structure No. 20008945N12102 Length: 109' Width: 42.0' Under Clearance: 15.67' Facility Carried: I 00089 ML Bridge Type: 3 SPAN STEEL BEAM Features Intersected: I 89 OVER MDLSX S.H. Surface: Bituminous Maintenance/Ownership: State</p> <p><b>Culvert 45-1:</b> Culvert - 1960 Structure No. 30008945-112101 Length: 7' Under Clearance: 7.5' Facility Carried: I 89 Bridge Type: CGMPPA Features Intersected: BROOK Maintenance: State</p> <p><b>Culvert 45-2:</b> Culvert - 1993 Structure No. 30008945-212101 Length: 8' Under Clearance: 6.0' Facility Carried: I 89 Bridge Type: P C SEG BOX Features Intersected: BROOK Maintenance: State</p> <p><b>Culvert 45-5:</b> Culvert - 1991 Structure No. 30008945-512181 Length: 8' Under Clearance: 7.0' Facility Carried: I 89 Bridge Type: P C SEG BOX Features Intersected: BROOK Maintenance: State</p>	<p><b>Bridge 45-S:</b> Culvert - 1960 Structure No. 30008945-812181 Length: 14' Under Clearance: 12.0' Facility Carried: I 89 Bridge Type: R C BOX Features Intersected: LAND ACCESS ROAD Maintenance: State</p>

Historic Projects	Functional Class	Curves	Road Widths	ADT	Mileage by Functional Class By Sheet	Mileage by Town By Sheet	DISTRICT	TOWN	Date: 10/19/16	ROUTE
Unknown, Bituminous Seal, Retreatment, Resurfacing, Bituminous Concrete, Bituminous Macadam, Bituminous Mix, Cold Plane and Bituminous Concrete, Skimny Mix, Gravel, Surface Treated Gravel, Plant Mix, Reclaimed Base and Bituminous Concrete, Concrete	1 - Interstate System, 2 - Other Freeways and Expressways, 3 - Principal Arterial, 4 - Minor Arterial, 5 - Major Collector, 6 - Minor Collector	Left (degrees), Right	(ft)	(count)	89-2 1 - Interstate 9.000	ETE - I089-0000 9.0 of 130.254	5	WATERBURY, MIDDLESEX, MONTPELIER	7 of 15 TWN mileage: 54.0 to 63.0	I-89 ETE mileage: 54.0 to 63.0
Indicated plans available - <a href="http://vtransmap01.ad.state.vt.us/rp/cdr/D/webstore/">http://vtransmap01.ad.state.vt.us/rp/cdr/D/webstore/</a>	Speed Zones: 25, 30, 35, 40, 45, 50, 55, 60, 65	Grades: grade up, grade down	Traffic Counters: (counter ID)	Crash Locations: Fatal, Injury, Property Damage Only, Unknown Crash Type	Page Total Mileage: 9.000 mi	Page Total Mileage: 9.0 mi				