

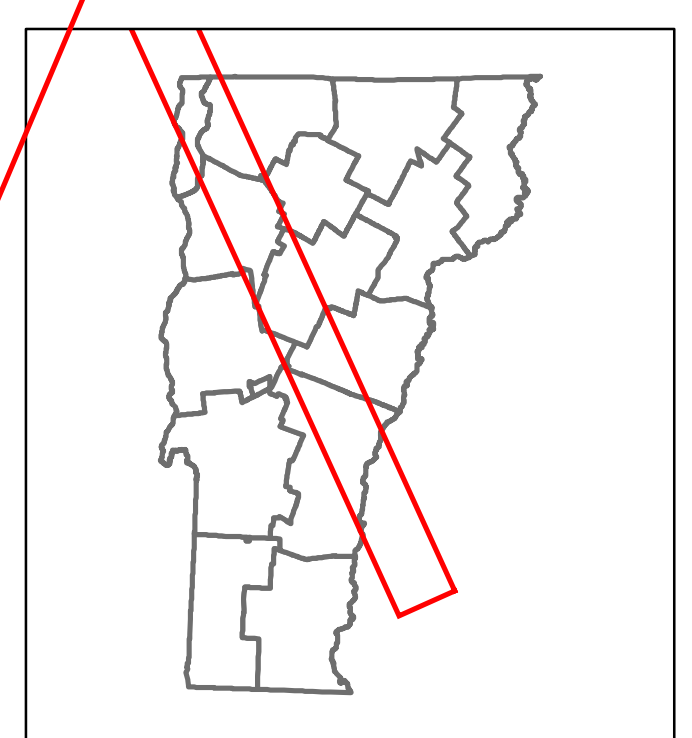


Route Log and Progress Chart

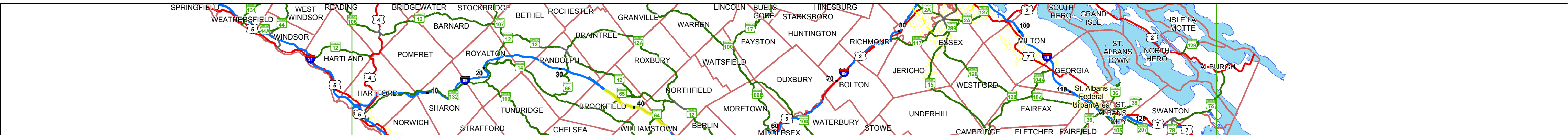
DRAFT

Please Note: Errors and Omissions May Exist.
Contact the VTrans Mapping Section with questions or concerns.

DISTRICT	TOWN	ROUTE
4	WILLIAMSTOWN, BROOKFIELD	I-89




Base Map



Stick Diagram

- Town Center
- Stations (Feet)
- Railroad Crossings
- Primary Structures
- Secondary Structures
- Divided State Highway
- State Highway
- Divided Town Highway
- Town Highway
- Streams (Hydraulic Structure)
- Town Boundary
- Village/UC Boundaries
- District Boundaries
- State/Town Highway Change
- Divided Highway Limits
- Ghost Section Boundary
- Federal Urban Area Limits

Scale: 1 INCH = 2000 FEET



Road Widths

Travellane	
Roadway	
Lane Count	
Base	
Subbase	

6	37	38	39	40	41	42	43	44	4
---	----	----	----	----	----	----	----	----	---


Curves

--	--	--	--	--	--	--	--	--	--

Grades

		-5	+4.7	+4.1	+4.5	-4.7	-3.6	+4.7	
--	--	----	------	------	------	------	------	------	--

Historic Projects



Maintenance Garage

--	--	--	--	--	--	--	--	--	--

Speed Zone

--	--	--	--	--	--	--	--	--	--

Functional Class

--	--	--	--	--	--	--	--	--	--

National Highway System

--	--	--	--	--	--	--	--	--	--

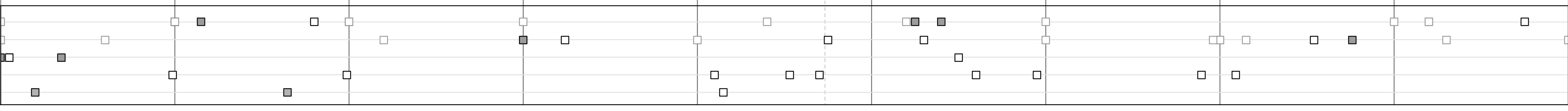
Traffic Counters

--	--	--	--	--	--	--	--	--	--

AADT Counts

2014									
2013									
2012									
2011									
2010									

Crash Locations



STRUCTURE DESCRIPTIONS

Bridge 32N:
Stringer/multi-beam or girder - 1968
Structure No. 200089032N09032
Length: 69'
Width: 40.3'
Under Clearance: 15.0'
Facility Carried: I 00089 ML
Bridge Type: ROLLED BEAM
Features Intersected: I 89 OVER TH NO 6
Surface: Bituminous
Maintenance/Ownership: State

Culvert 32-2:
Culvert - 1970
Structure No. 30008932-209031
Length: 7'
Under Clearance: 8.0'
Facility Carried: I 89
Bridge Type: CGMPP
Features Intersected: BROOK
Maintenance: State

Bridge 1A:
Stringer/multi-beam or girder - 1970
Structure No. 200903001A09031
Length: 221'
Width: 31.4'
Under Clearance: 16.17'
Facility Carried: VT 00085 ML
Bridge Type: 25PN CONT WELDED GIR
Features Intersected: I 89 UNDER VT 65
Surface: Bituminous
Maintenance/Ownership: State

Bridge 34N:
Stringer/multi-beam or girder - 1970
Structure No. 200089034N09032
Length: 122'
Width: 41.0'
Under Clearance: 14.25'
Facility Carried: I 00089 ML
Bridge Type: WELDED PLATE GIRDER
Features Intersected: I 89 OVER TH NO 1
Surface: Bituminous
Maintenance/Ownership: State

Bridge 35N:
Stringer/multi-beam or girder - 1970
Structure No. 200089035N09172
Length: 141'
Width: 40.0'
Under Clearance: 14.75'
Facility Carried: I 00089 ML
Bridge Type: WELDED PLATE GIRDER
Features Intersected: I 89 OVER VT 64
Surface: Bituminous
Maintenance/Ownership: State

Culvert 35-1:
Culvert - 1970
Structure No. 30008935-109171
Length: 7'
Under Clearance: 7.0'
Facility Carried: I 89
Bridge Type: CGMPP
Features Intersected: BROOK
Maintenance: State

<p>Historic Projects</p> <ul style="list-style-type: none"> Unknown Bituminous Seal Retreatment Resurface Bituminous Mix Skimny Mix Gravel Surface Treated Gravel Plant Mix Reclaimed Base and Expressways Bituminous Concrete Concrete 	<p>Functional Class</p> <ul style="list-style-type: none"> 1 - Interstate System 2 - Other 3 - Principal Arterial 4 - Minor Arterial 5 - Major Collector 6 - Minor Collector Freeways and Expressways 	<p>Curves</p> <ul style="list-style-type: none"> Left Right 	<p>Road Widths</p> <p>(ft)</p>	<p>Traffic Counters</p> <p>(counter ID)</p>	<p>AADT</p> <p>(count)</p>	<p>Crash Locations</p> <ul style="list-style-type: none"> Fatal Property Damage Only Injury Unknown Crash Type 	<p>Mileage by Functional Class By Sheet</p> <p>89-1 1 - Interstate 9.000</p>	<p>Mileage by Town By Sheet</p> <p>ETE - I089-0000 9.0 of 130.254</p>	<p>DISTRICT</p> <p>4</p>	<p>TOWN</p> <p>WILLIAMSTOWN, BROOKFIELD</p>	<p>Date: 10/19/16</p>	<p>ROUTE</p> <p>I-89</p> <p>ETE mileage: 36.0 to 45.0</p>
--	---	--	---------------------------------------	--	-----------------------------------	---	---	--	---------------------------------	--	------------------------------	--

Page Total Mileage: 9.000 mi Page Total Mileage: 9.0 mi