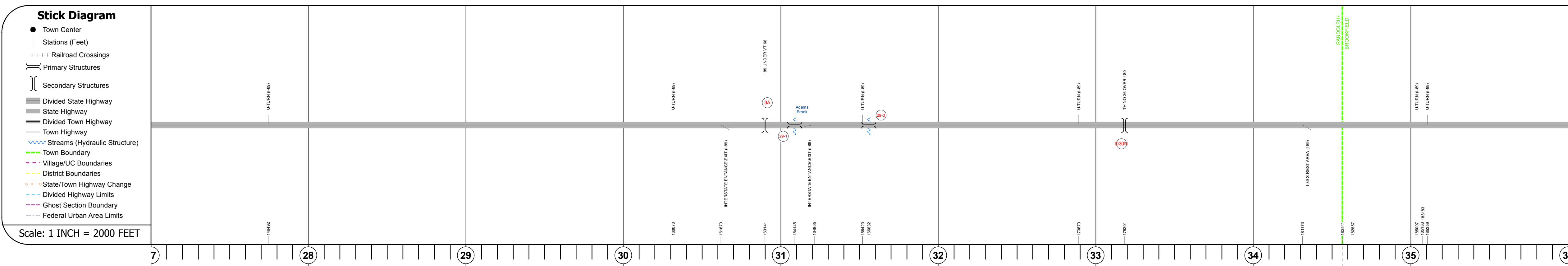
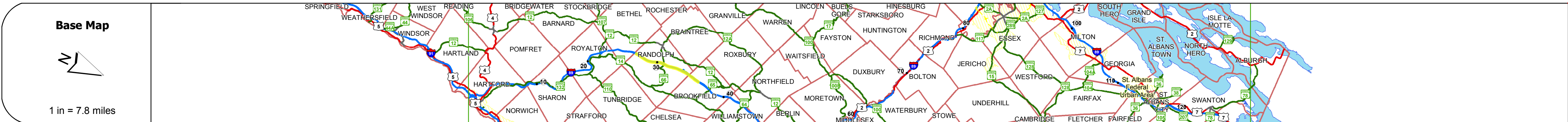
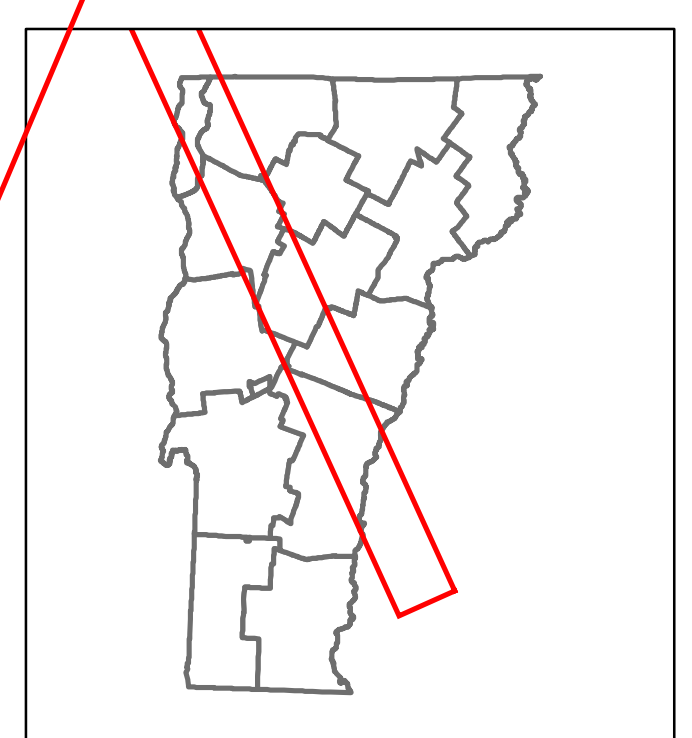
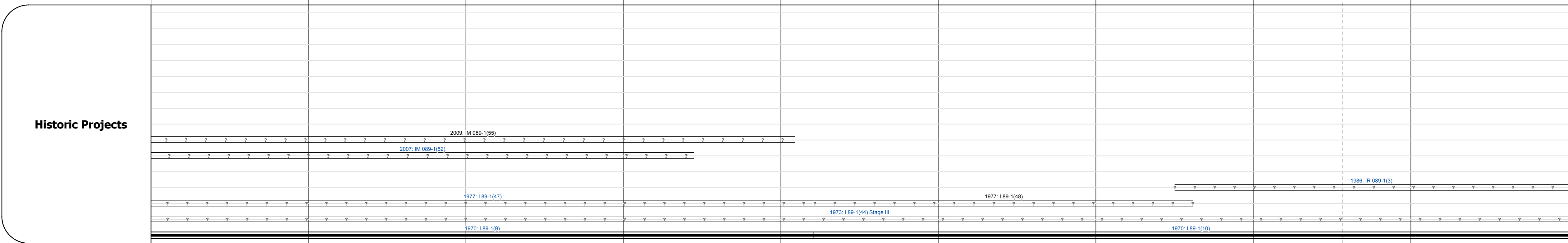


DISTRICT	TOWN	ROUTE
4	RANDOLPH, BROOKFIELD	I-89



Travellane	Roadway	Lane Count	Base	Subbase
		24	9" Crushed Stone Base Course	24" Crushed Rock

Curves	Grades
	+5, -3.7, +3.8, -4.6, +3.6, +4.8, +4.5



Maintenance Garage	District 4 - Randolph Garage	District 4 - Williamstown Garage
--------------------	------------------------------	----------------------------------

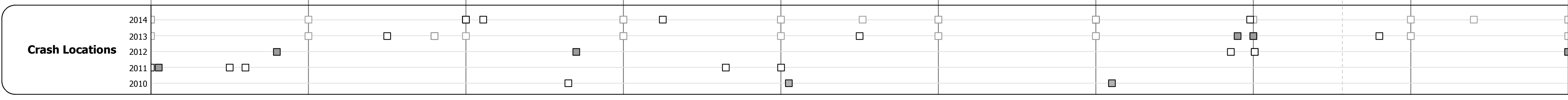
Speed Zone	
------------	--

Functional Class	1
------------------	---

National Highway System	NHS - Interstate
-------------------------	------------------

Traffic Counters	
------------------	--

Year	ADT
2014	14800
2013	14500
2012	14100
2011	14300
2010	14400



STRUCTURE DESCRIPTIONS

Bridge 3A:
Stringer/multi-beam or girder - 1968
Structure No: 200190003A09092
Length: 214'
Width: 54.3'
Under Clearance: 16.17'
Facility Carried: VT 00066 ML
Bridge Type: ZSP CONT ROLLED BEAM
Features Intersected: I 89 UNDER VT 66
Surface: Bituminous
Maintenance/Ownership: State

Culvert 29-1:
Culvert - 1970
Structure No: 30008929-109091
Length: 6'
Under Clearance: 6.0'
Facility Carried: I89
Bridge Type: ACCGMP
Features Intersected: BROOK
Maintenance: State

Culvert 29-3:
Culvert - 1970
Structure No: 30008929-309091
Length: 9'
Under Clearance: 9.0'
Facility Carried: I89
Bridge Type: CGMPP
Features Intersected: BROOK
Maintenance: State

Bridge D30N:
Stringer/multi-beam or girder - 1968
Structure No: 200909D30N09091
Length: 99'
Width: 23.9'
Under Clearance: 16.58'
Facility Carried: TR 0TH26
Bridge Type: ROLLED BEAM
Features Intersected: TH NO 26 OVER I 89
Surface: Bituminous
Maintenance/Ownership: State

Historic Projects Unknown, Bituminous Seal, Retreatment, Resurface, Bituminous Mix, Cold Plane and Skinny Mix, Concrete	Functional Class 1- Interstate System, 2- Other, 3- Principal Arterial, 4- Minor Arterial, 5- Major Collector, 6- Minor Collector	Curves Left, Right, Grades: grade up, grade down	Road Widths Traffic Counters (counter ID)	AAADT Fatal, Injury, Property Damage Only, Unknown Crash Type	Mileage by Functional Class By Sheet 89-1 1 - Interstate 9.000	Mileage by Town By Sheet ETE - I089-0000 9.0 of 130.254	DISTRICT 4	TOWN RANDOLPH, BROOKFIELD	Date: 10/19/16 4 of 15 TWN mileage: 27.0 to 36.0	ROUTE I-89 ETE mileage: 27.0 to 36.0
---	---	--	---	---	--	---	----------------------	-------------------------------------	--	---

Page Total Mileage: 9.000 mi