

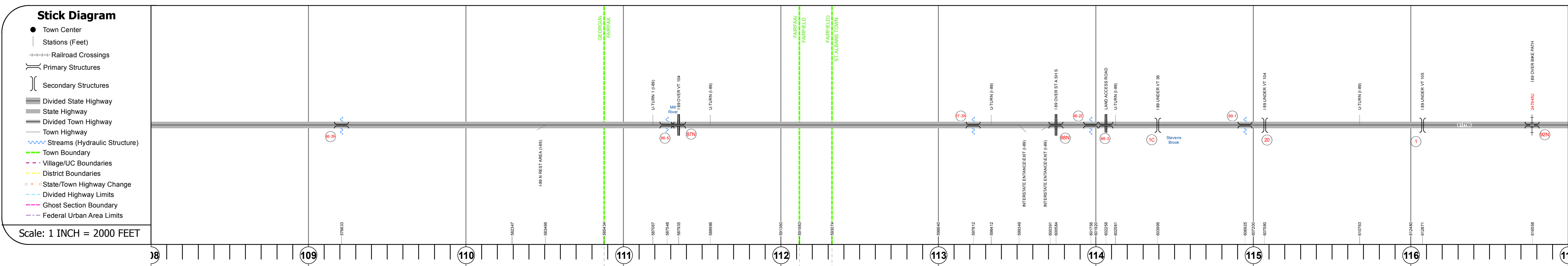
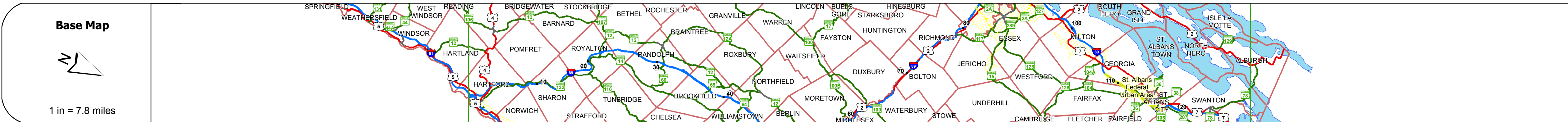
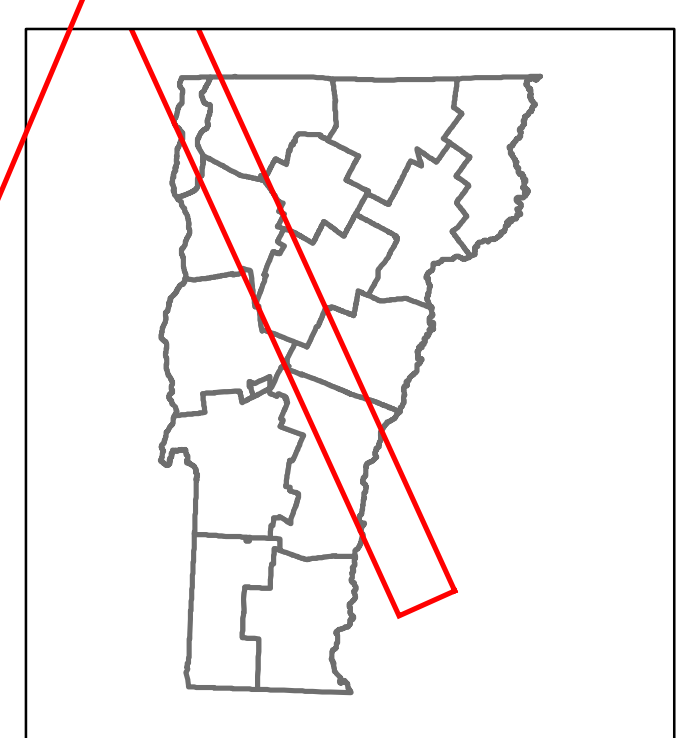


# Route Log and Progress Chart

**DRAFT**


Please Note: Errors and Omissions May Exist.  
Contact the VTrans Mapping Section with questions or concerns.

DISTRICT	TOWN	ROUTE
GEORGIA, FAIRFAX, ST. ALBANS TOWN, FAIRFIELD		



Road Widths	Travellane	Roadway	Lane Count	Base	Subbase
				0" Crushed Stone Base Course	
				24" Crushed Rock	
					Two 2 1/2" Cr. Stone Base Courses

Curves	
Grades	+3.3, +3, -3.1



Maintenance Garage	District 8 - St. Albans Garage, District 8 - Highgate Garage
Speed Zone	
Functional Class	1
National Highway System	NHS - Interstate
Traffic Counters	PC04, PC10

ADT Counts	2014: 19700, 12400; 2013: 18200, 11600; 2012: 16600, 10800; 2011: 17400, 11400; 2010: 18200, 11900
Crash Locations	Timeline of crash locations from 2010 to 2014.

## STRUCTURE DESCRIPTIONS

**Culvert 96-3N:**  
Culvert - 1968  
Structure No. 300089863N06081  
Length: 8'  
Under Clearance: 9.0'  
Facility Carried: I89  
Bridge Type: CGMPS  
Features Intersected: BROOK  
Maintenance: State

**Culvert 96-5:**  
Culvert - 1968  
Structure No. 30008986-506041  
Length: 10'  
Under Clearance: 11.0'  
Facility Carried: I89  
Bridge Type: CGMPP  
Features Intersected: BROOK  
Maintenance: State

**Bridge 87N:**  
Stringer/multi-beam or girder - 2002  
Structure No. 20008987N06042  
Length: 83'  
Width: 37.0'  
Under Clearance: 16.33'  
Facility Carried: I 00089 ML  
Bridge Type: WELDED PLATE GIRDER  
Features Intersected: I 89 OVER VT 104  
Surface: Bituminous  
Maintenance/Ownership: State

**Culvert 87-3N:**  
Culvert - 2002  
Structure No. 300089873N06131  
Length: 6'  
Under Clearance: 6.0'  
Facility Carried: I89  
Bridge Type: PRECAST RC BOX  
Features Intersected: BROOK  
Maintenance: State

**Bridge 88N:**  
Stringer/multi-beam or girder - 1967  
Structure No. 20008988N06132  
Length: 169'  
Width: 43.7'  
Under Clearance: 17.17'  
Facility Carried: I 00089 ML  
Bridge Type: 3 SP CONT ROLLED BM  
Features Intersected: I 89 OVER ST A SH S  
Surface: Bituminous  
Maintenance/Ownership: State

**Culvert 88-2D:**  
Culvert - 1968  
Structure No. 30008988-206131  
Length: 6'  
Under Clearance: 5.5'  
Facility Carried: I89  
Bridge Type: ACCGMP  
Features Intersected: BROOK  
Maintenance: State

**Culvert 88-3:**  
Culvert - 1968  
Structure No. 30008988-306131  
Length: 14'  
Under Clearance: 12.42'  
Facility Carried: I89  
Bridge Type: RC BOX  
Features Intersected: LAND ACCESS ROAD  
Maintenance: State

**Bridge 1C:**  
Stringer/multi-beam or girder - 1967  
Structure No. 200289001C06132  
Length: 236'  
Width: 30.0'  
Under Clearance: 16.75'  
Weight Limit: 0  
Facility Carried: VT 00036 ML  
Bridge Type: 2 SPAN CONT WLD GDR  
Features Intersected: I 89 UNDER VT 36  
Surface: Bituminous  
Maintenance/Ownership: State

**Culvert 89-1:**  
Culvert - 1968  
Structure No. 30008989-106131  
Length: 6'  
Under Clearance: 3.0'  
Facility Carried: I89  
Bridge Type: ACCGMP  
Features Intersected: BROOK  
Maintenance: State

**Bridge 20:**  
Stringer/multi-beam or girder - 1967  
Structure No. 200279002006132  
Length: 360'  
Width: 24.0'  
Under Clearance: 16.92'  
Facility Carried: VT 00104 ML  
Bridge Type: 5 SPAN ROLLED BEAM  
Features Intersected: I 89 UNDER VT 104  
Surface: Bituminous  
Maintenance/Ownership: State

<b>Historic Projects</b> Unknown, Bituminous Seal, Gravel, Retreatment, Bituminous Concrete, Surface Treated Gravel, Resurfacing, Bituminous Macadam, Plant Mix, Bituminous Mix, Cold Plane and Expressways, Reclaimed Base and Bituminous Concrete, Skimpy Mix, Concrete	<b>Functional Class</b> 1 - Interstate System, 2 - Other, 3 - Principal Arterial, 4 - Minor Arterial, 5 - Major Collector, 6 - Minor Collector	<b>Curves</b> Left, Right	<b>Road Widths</b> (ft)	<b>ADT</b> (count)	<b>Mileage by Functional Class By Sheet</b> 89-3 1 - Interstate 9.000	<b>Mileage by Town By Sheet</b> ETE - I089-0000 9.0 of 130.254	<b>DISTRICT</b> 8 GEORGIA, FAIRFAX, ST. ALBANS TOWN, FAIRFIELD	<b>TOWN</b> GEORGIA, FAIRFAX, ST. ALBANS TOWN, FAIRFIELD	<b>Date:</b> 10/19/16	<b>ROUTE</b> I-89 ETE mileage: 108.0 to 117.0
<b>Speed Zones</b> 25, 30, 35, 40, 45, 50, 55, 60, 65						<b>Crash Locations</b> Fatal, Property Damage Only, Injury, Unknown Crash Type		<b>Page Total Mileage: 9.00 mi</b>		