

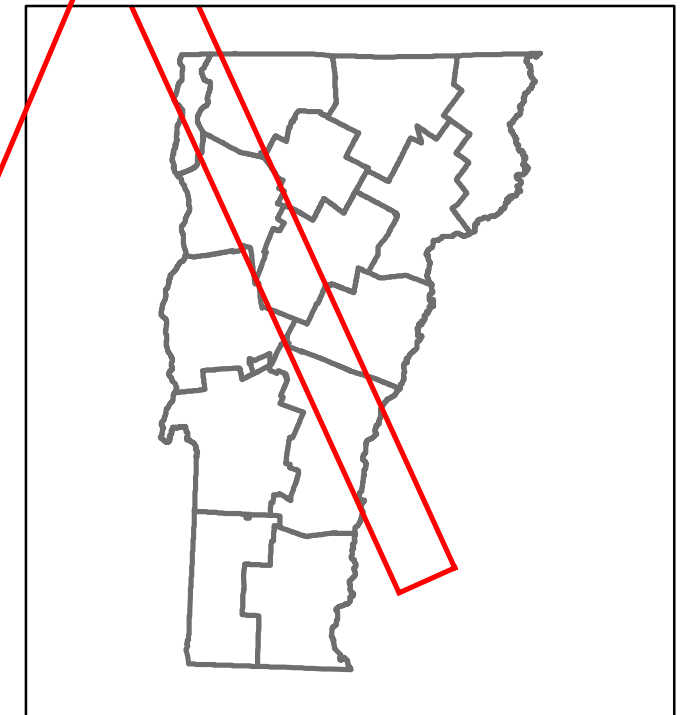


Route Log and Progress Chart

DRAFT

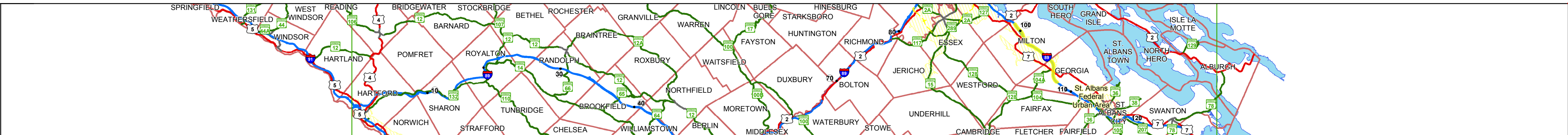
Please Note: Errors and Omissions May Exist.
Contact the VTTrans Mapping Section with questions or concerns.

DISTRICT	TOWN	ROUTE
8, 5	GEORGIA, MILTON	I-89



Base Map

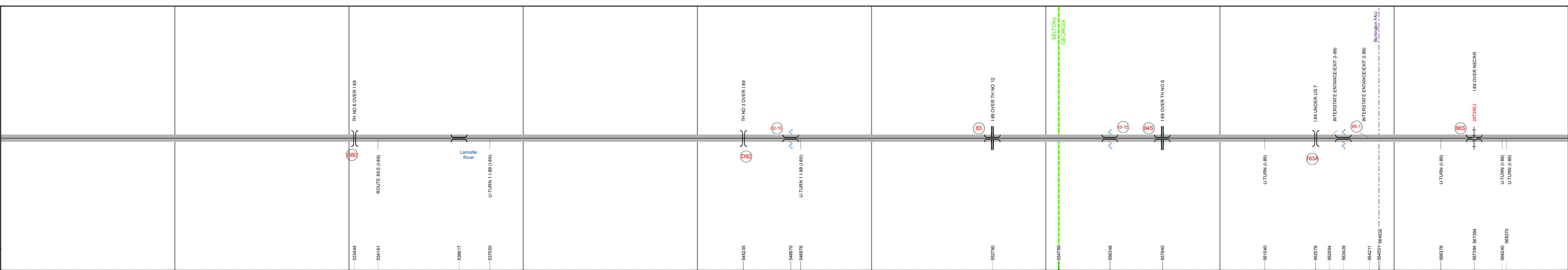
1 in = 7.8 miles



Stick Diagram

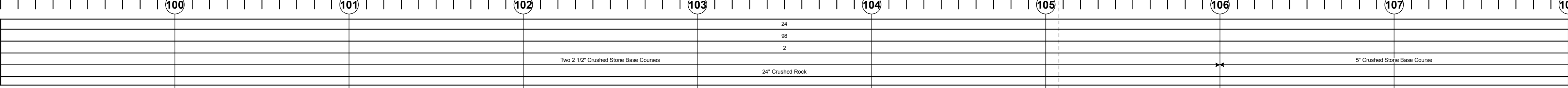
- Town Center
- Stations (Feet)
- Railroad Crossings
- Primary Structures
- Secondary Structures
- Divided State Highway
- State Highway
- Divided Town Highway
- Town Highway
- Streams (Hydraulic Structure)
- Town Boundary
- Village/UC Boundaries
- District Boundaries
- State/Town Highway Change
- Divided Highway Limits
- Ghost Section Boundary
- Federal Urban Area Limits

Scale: 1 INCH = 2000 FEET



Road Widths

Travellane	24
Roadway	98
Lane Count	2
Base	Two 1 1/2" Crushed Stone Base Courses
Subbase	24" Crushed Rock




Curves

3



Grades

+3.5, -5, +4, +3.3, +6



Historic Projects

2011: IM SURF (21)

1991: IR 089-3(10)

1999: IM 089-3(26)

1999: IM 089-3(26)

1980: IR 89-3(3)

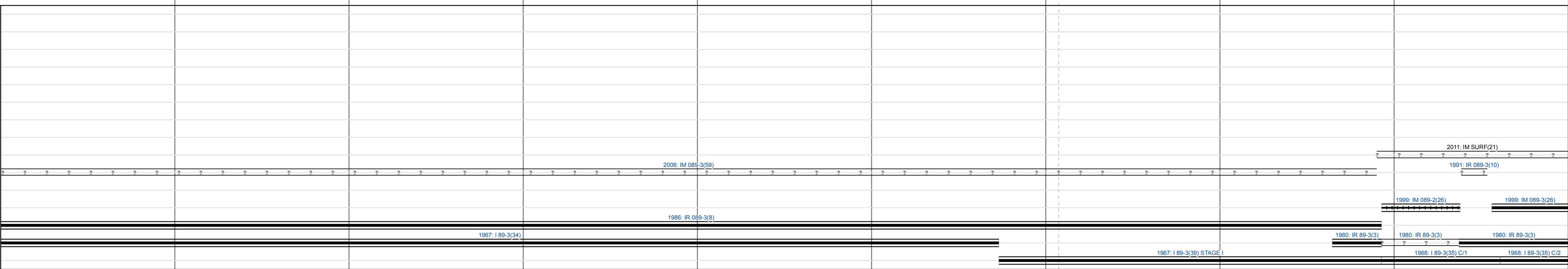
1980: IR 89-3(3)

1980: IR 89-3(3)

1987: I 89-3(30) STAGE 1

1988: I 89-3(35) C1

1988: I 89-3(35) C2




Maintenance Garage

District 8 - St. Albans Garage

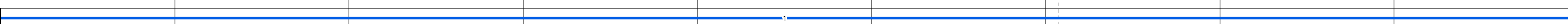


Speed Zone




Functional Class

1




National Highway System

NHS - Interstate



Traffic Counters



AADT Counts


2014

2013

2012

2011

2010



Crash Locations


2014

2013

2012

2011

2010



STRUCTURE DESCRIPTIONS

Bridge D80:
Stringer/multi-beam or girder - 1967
Structure No. 2004100D8004101
Length: 226'
Width: 24.0'
Under Clearance: 16.25'
Facility Carried: TR 00TH6
Bridge Type: 2SPN CONT PLT GIRDER
Features Intersected: TH NO 6 OVER I 89
Surface: Bituminous
Maintenance/Ownership: State

Bridge D82:
Stringer/multi-beam or girder - 1967
Structure No. 2004100D8204101
Length: 246'
Width: 29.8'
Under Clearance: 16.75'
Facility Carried: TR 00TH3
Bridge Type: 4 SPAN ROLLED BEAM
Features Intersected: TH NO 3 OVER I 89
Surface: Bituminous
Maintenance/Ownership: State

Culvert 82-1S:
Culvert - 1967
Structure No. 30008921S04101
Length: 6'
Under Clearance: 6.0'
Facility Carried: I 89
Bridge Type: ACCGMP
Features Intersected: BROOK
Maintenance: State

Culvert 83:
Culvert - 1967
Structure No. 200089008304102
Length: 25'
Under Clearance: 14.08'
Facility Carried: I 00089 ML
Bridge Type: REINFORCED CONC. BOX
Features Intersected: I 89 OVER TH NO 12
Maintenance/Ownership: State

Culvert 83-1S:
Culvert - 1967
Structure No. 30008931S06081
Length: 6'
Under Clearance: 6.0'
Facility Carried: I 89
Bridge Type: ACCGMP
Features Intersected: BROOK
Maintenance: State

Bridge 84S:
Stringer/multi-beam or girder - 1967
Structure No. 200089084S06082
Length: 94'
Width: 37.3'
Under Clearance: 15.33'
Facility Carried: I 00089 ML
Bridge Type: ROLLED BEAM
Features Intersected: I 89 OVER TH NO 6
Surface: Bituminous
Maintenance/Ownership: State

Bridge 163A:
Stringer/multi-beam or girder - 1968
Structure No. 200285163A06082
Length: 305'
Width: 38.0'
Under Clearance: 16.75'
Facility Carried: US 00007 ML
Bridge Type: 4SP CONT ROLLED BEAM
Features Intersected: I 89 UNDER US 7
Surface: Bituminous
Maintenance/Ownership: State

Culvert 85-1:
Culvert - 1967
Structure No. 30008985-106081
Length: 11'
Under Clearance: 12.0'
Facility Carried: I 89
Bridge Type: CGMPP
Features Intersected: BROOK
Maintenance: State

Bridge 86S:
Stringer/multi-beam or girder - 1967
Structure No. 200089086S06082
Length: 846'
Width: 30.0'
Under Clearance: 27.5'
Facility Carried: I 00089 ML
Bridge Type: 9 SP ROLLED BEAM
Features Intersected: I 89 OVER NECRR
Surface: Bituminous
Maintenance/Ownership: State

<p>Historic Projects</p> <ul style="list-style-type: none"> Unknown Bituminous Seal Retreatment Resurface Bituminous Mix Skimny Mix Gravel Surface Treated Gravel Bituminous Macadam Plant Mix Freeways and Expressways Reclaimed Base and Bituminous Concrete Concrete 	<p>Functional Class</p> <ul style="list-style-type: none"> 1 - Interstate System 2 - Other 3 - Principal Arterial 4 - Minor Arterial 5 - Major Collector 6 - Minor Collector <p>Speed Zones</p> <p>25 30 35 40 45 50 55 60 65</p>	<p>Curves</p> <p>Left (degrees)</p> <p>Right</p> <p>Grades</p> <p>grade up</p> <p>grade down</p>	<p>Road Widths</p> <p>(ft)</p> <p>Traffic Counters</p> <p>(counter ID)</p>	<p>AADT</p> <p>(count)</p> <p>Crash Locations</p> <p>Fatal</p> <p>Injury</p> <p>Property Damage Only</p> <p>Unknown Crash Type</p>	<p>Mileage by Functional Class By Sheet</p> <p>89-3 1 - Interstate 9.000</p> <p>Mileage by Town By Sheet</p> <p>ETE - I089-0000S 9.0 of 130.254</p> <p>Page Total Mileage: 9.000 mi</p>	<p>DISTRICT</p> <p>8, 5</p>	<p>TOWN</p> <p>GEORGIA, MILTON</p>	<p>Date: 10/26/16</p> <p>12 of 15</p> <p>TWN mileage: 99.0 to 108.0</p>	<p>ROUTE</p> <p>I-89</p> <p>ETE mileage: 99.0 to 108.0</p>
---	---	--	--	--	---	------------------------------------	---	---	---