

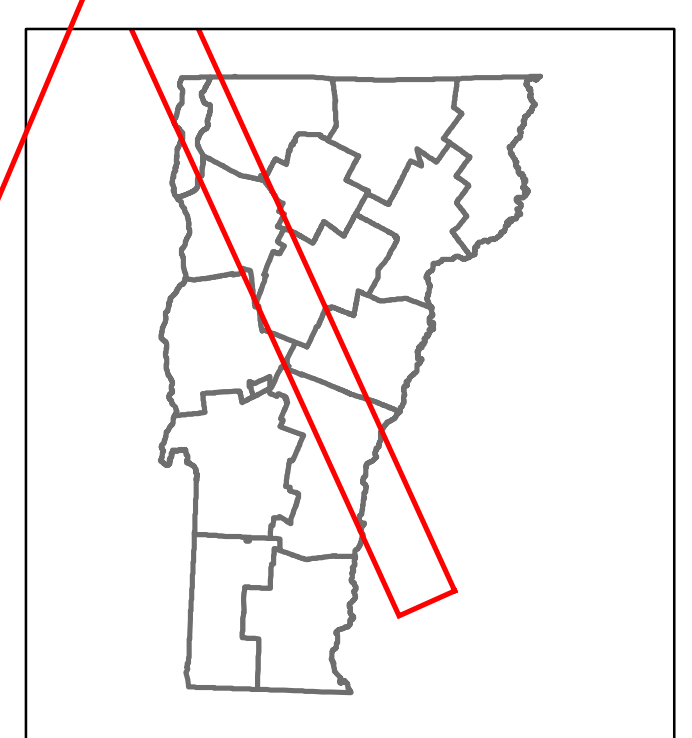


Route Log and Progress Chart

DRAFT

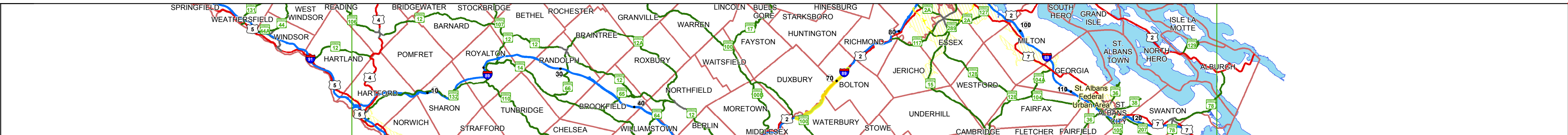
Please Note: Errors and Omissions May Exist.
Contact the VTrans Mapping Section with questions or concerns.

| DISTRICT | TOWN | ROUTE |
|----------|-------------------|-------|
| 5 | BOLTON, WATERBURY | I-89 |



Base Map

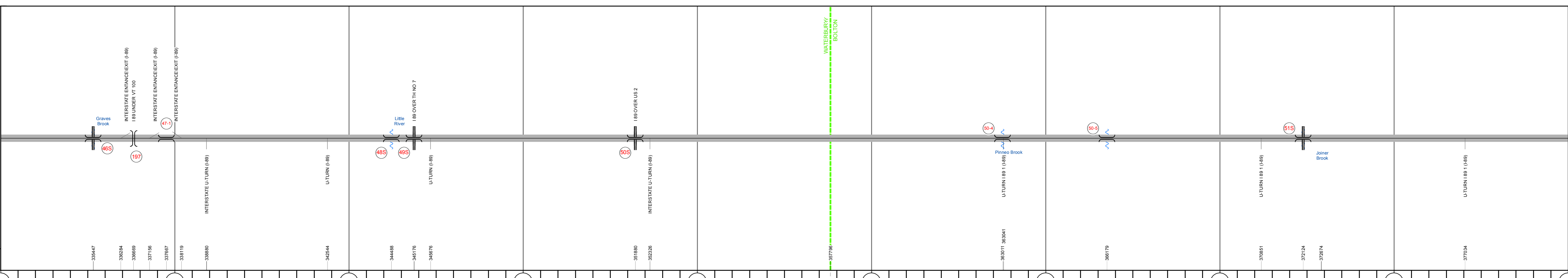
1 in = 7.8 miles



Stick Diagram

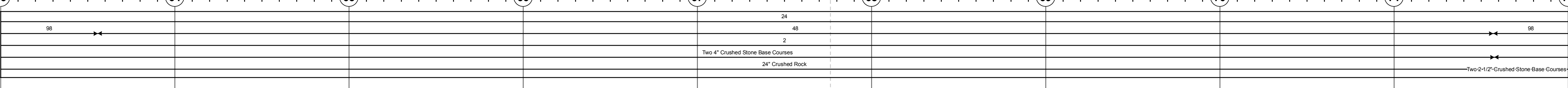
- Town Center
- Stations (Feet)
- Railroad Crossings
- Primary Structures
- Secondary Structures
- Divided State Highway
- State Highway
- Divided Town Highway
- Town Highway
- Streams (Hydraulic Structure)
- Town Boundary
- Village/UC Boundaries
- District Boundaries
- State/Town Highway Change
- Divided Highway Limits
- Ghost Section Boundary
- Federal Urban Area Limits

Scale: 1 INCH = 2000 FEET



Road Widths

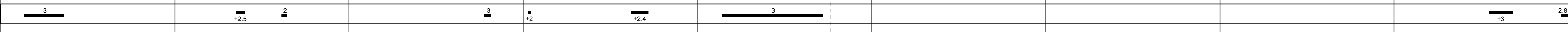
Travellane
Roadway
Lane Count
Base
Subbase




Curves



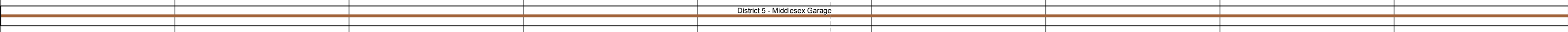
Grades




Historic Projects



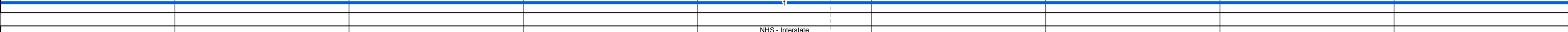
Maintenance Garage




Speed Zone



Functional Class



National Highway System



Traffic Counters



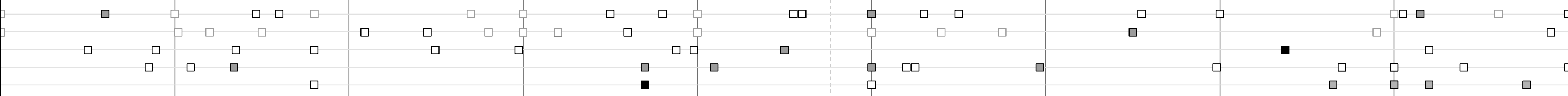
AADT Counts

2014
2013
2012
2011
2010



Crash Locations

2014
2013
2012
2011
2010



STRUCTURE DESCRIPTIONS

Bridge 45S:
Stringer/multi-beam or girder - 1960
Structure No. 200089046S12182
Length: 370'
Width: 31.5'
Under Clearance: 25.0'
Facility Carried: I 00089 ML
Bridge Type: 5 SPAN ROLLED BEAM
Features Intersected: I 89 OVER TH 2 + BRK
Surface: Bituminous
Maintenance/Ownership: State

Bridge 197:
Stringer/multi-beam or girder - 1960
Structure No. 200013019712182
Length: 244'
Width: 42.3'
Under Clearance: 16.17'
Facility Carried: VT 00100 ML
Bridge Type: 4 SPAN ROLLED BEAM
Features Intersected: I 89 UNDER VT 100
Surface: Bituminous
Maintenance/Ownership: State

Culvert 47-1:
Culvert - 1960
Structure No. 30008947-112181
Length: 6'
Under Clearance: 5.0'
Facility Carried: I89
Bridge Type: R C PIPE
Features Intersected: WATER MAIN SLEEVE
Maintenance: State

Bridge 45S:
Stringer/multi-beam or girder - 1961
Structure No. 200089048S12182
Length: 301'
Width: 32.0'
Facility Carried: I 00089 ML
Bridge Type: 3 SP CONT WELD PLT G
Features Intersected: LITTLE RIVER
Surface: Bituminous
Maintenance/Ownership: State

Bridge 45S:
Stringer/multi-beam or girder - 1961
Structure No. 200089049S12182
Length: 101'
Width: 44.0'
Under Clearance: 15.0'
Facility Carried: I 00089 ML
Bridge Type: ROLLED BEAM
Features Intersected: I 89 OVER TH NO 7
Surface: Bituminous
Maintenance/Ownership: State

Bridge 50S:
Stringer/multi-beam or girder - 1961
Structure No. 200089050S12182
Length: 225'
Width: 32.0'
Under Clearance: 16.0'
Facility Carried: I 00089 ML
Bridge Type: 3 SP CONT WELD PLT G
Features Intersected: I 89 OVER US 2
Surface: Bituminous
Maintenance/Ownership: State

Culvert 50-4:
Culvert - 1961
Structure No. 30008950-404011
Length: 14'
Under Clearance: 12.0'
Facility Carried: I89
Bridge Type: R C BOX
Features Intersected: JONAH BRK
Maintenance: State

Culvert 50-5:
Culvert - 1961
Structure No. 30008950-504011
Length: 10'
Under Clearance: 8.0'
Facility Carried: I89
Bridge Type: R C BOX
Features Intersected: BROOK
Maintenance: State

Bridge 51S:
Stringer/multi-beam or girder - 1961
Structure No. 200089051S04012
Length: 453'
Width: 32.0'
Under Clearance: 16.42'
Facility Carried: I 00089 ML
Bridge Type: 6 SPN CONT WGR/RB
Features Intersected: I 89 OVER US2+JOINER BK
Surface: Bituminous
Maintenance/Ownership: State

Historic Projects

- Unknown
- Bituminous Seal
- Gravel
- Retreatment
- Bituminous Concrete
- Surface Treated Gravel
- Resurface
- Bituminous Macadam
- Plant Mix
- Bituminous Mix
- Cold Plane and Expressways
- Reclaimed Base and Bituminous Concrete
- Skimpy Mix
- Concrete

Functional Class

- 1 - Interstate System
- 2 - Other
- 3 - Principal Arterial
- 4 - Minor Arterial
- 5 - Major Collector
- 6 - Minor Collector

Speed Zones

25 30 35 40 45 50 55 60 65

Curves

- Left (segress)
- Right

Grades

- grade up
- grade down

Road Widths

(ft)

Traffic Counters

(counter ID)

AADT

(count)

Crash Locations

- Fatal
- Injury
- Property Damage Only
- Unknown Crash Type

Mileage by Functional Class By Sheet

89-2 1 - Interstate 9.000

Mileage by Town By Sheet

ETE - I089-0000S 9.0 of 130.254

Page Total Mileage: 9.000 mi

Mileage by Town By Sheet

ETE - I089-0000S 9.0 of 130.254

Page Total Mileage: 9.0 mi

| | | | |
|-----------------|-------------------|---|--------------------------------------|
| DISTRICT | TOWN | Date: 10/26/16 | ROUTE |
| 5 | BOLTON, WATERBURY | 8 of 15 TWN mileage: 63.0 to 72.0 | I-89 ETE mileage: 63.0 to 72.0 |