

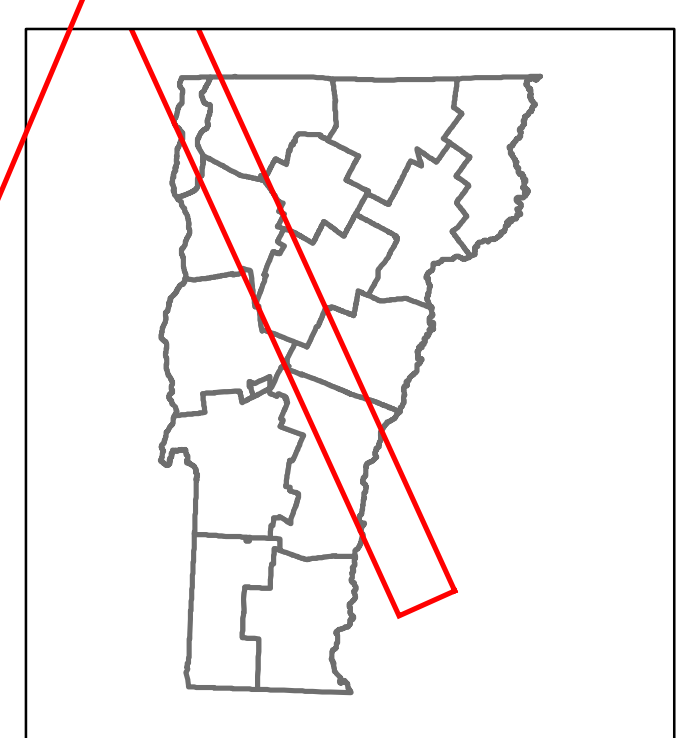


# Route Log and Progress Chart

DRAFT

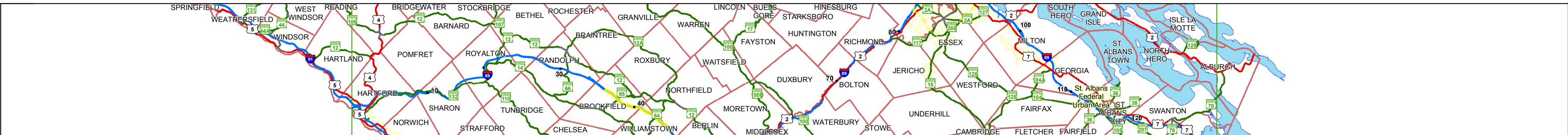
Please Note: Errors and Omissions May Exist.  
Contact the VTTrans Mapping Section with questions or concerns.

DISTRICT	TOWN	ROUTE
4	WILLIAMSTOWN, BROOKFIELD, NORTHFIELD	I-89



**Base Map**

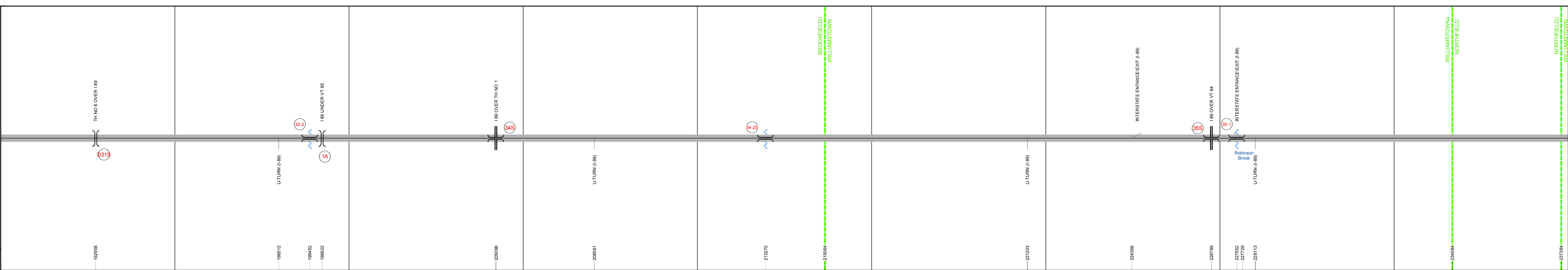
1 in = 7.8 miles



**Stick Diagram**

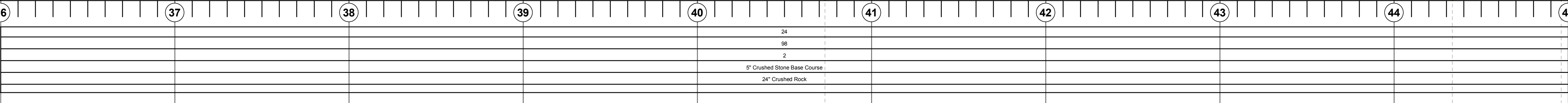
- Town Center
- Stations (Feet)
- Railroad Crossings
- Primary Structures
- Secondary Structures
- Divided State Highway
- State Highway
- Divided Town Highway
- Town Highway
- Streams (Hydraulic Structure)
- Town Boundary
- Village/UC Boundaries
- District Boundaries
- State/Town Highway Change
- Divided Highway Limits
- Ghost Section Boundary
- Federal Urban Area Limits

Scale: 1 INCH = 2000 FEET




**Road Widths**

Travellane	
Roadway	
Lane Count	
Base	
Subbase	



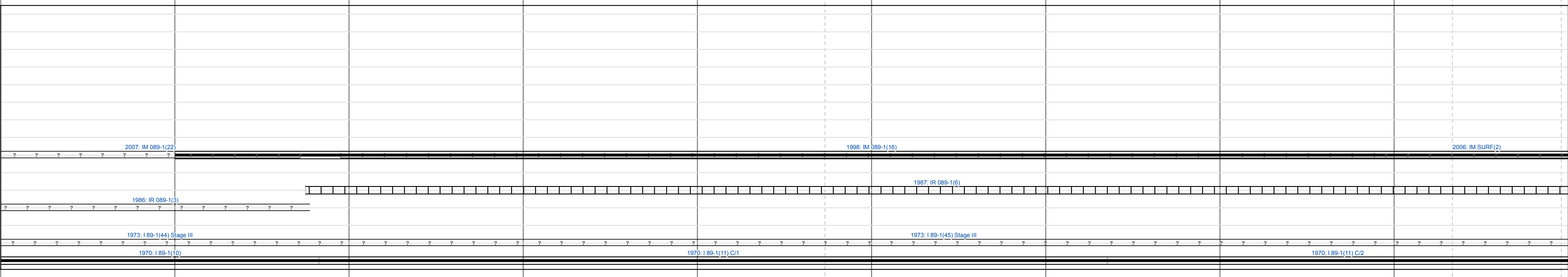
**Curves**



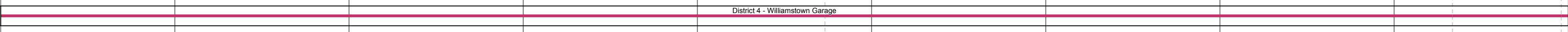
**Grades**




**Historic Projects**



**Maintenance Garage**



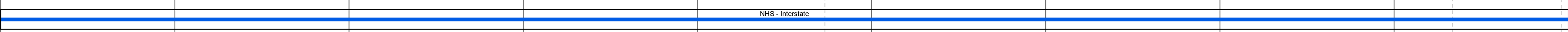
**Speed Zone**



**Functional Class**




**National Highway System**




**Traffic Counters**



**AADT Counts**



**Crash Locations**



## STRUCTURE DESCRIPTIONS

**Bridge D31S:**  
Stringer/multi-beam or girder - 1968  
Structure No. 200903D31S09031  
Length: 99'  
Width: 30.0'  
Under Clearance: 16.33'  
Facility Carried: TR 00TH6  
Bridge Type: ROLLED BEAM  
Features Intersected: TH NO 6 OVER I 89  
Surface: Bituminous  
Maintenance/Ownership: State

**Culvert 32-2:**  
Culvert - 1970  
Structure No. 30008932-209031  
Length: 7'  
Under Clearance: 8.0'  
Facility Carried: I89  
Bridge Type: CGMPP  
Features Intersected: BROOK  
Maintenance: State

**Bridge 1A:**  
Stringer/multi-beam or girder - 1970  
Structure No. 200903001A09031  
Length: 221'  
Width: 31.4'  
Under Clearance: 16.17'  
Facility Carried: VT 00065 ML  
Bridge Type: 25PN CONT WELDED GIR  
Features Intersected: I 89 UNDER VT 65  
Surface: Bituminous  
Maintenance/Ownership: State

**Bridge 34S:**  
Stringer/multi-beam or girder - 1970  
Structure No. 200089034S09032  
Length: 132'  
Width: 41.0'  
Under Clearance: 14.75'  
Facility Carried: I 00089 ML  
Bridge Type: WELDED PLATE GIRDER  
Features Intersected: I 89 OVER TH NO 1  
Surface: Bituminous  
Maintenance/Ownership: State

**Culvert 34-2S:**  
Culvert - 1970  
Structure No. 30008934-209031  
Length: 6'  
Under Clearance: 7.0'  
Facility Carried: I89  
Bridge Type: CGMPP  
Features Intersected: BROOK  
Maintenance: State

**Bridge 35S:**  
Stringer/multi-beam or girder - 1970  
Structure No. 200089035S09172  
Length: 141'  
Width: 40.0'  
Under Clearance: 15.5'  
Facility Carried: I 00089 ML  
Bridge Type: WELDED PLATE GIRDER  
Features Intersected: I 89 OVER VT 64  
Surface: Bituminous  
Maintenance/Ownership: State

**Culvert 35-1:**  
Culvert - 1970  
Structure No. 30008935-109171  
Length: 7'  
Under Clearance: 7.0'  
Facility Carried: I89  
Bridge Type: CGMPP  
Features Intersected: BROOK  
Maintenance: State

**Historic Projects**

- Unknown
- Bituminous Seal
- Retreatment
- Resurface
- Bituminous Mix
- Skimny Mix
- Gravel
- Surface Treated Gravel
- Plant Mix
- Reclaimed Base and Expressways
- Bituminous Concrete
- Concrete

**Functional Class**

- 1 - Interstate
- 2 - Other
- 3 - Principal Arterial
- 4 - Minor Arterial
- 5 - Major Collector
- 6 - Minor Collector

**Speed Zones**

25 30 35 40 45 50 55 60 65

**Curves**

- Left (degrees)
- Right

**Grades**

- grade up
- grade down

**Road Widths**

(ft)

**Traffic Counters**

(counter ID)

**AADT**

(count)

**Crash Locations**

- Fatal
- Injury
- Property Damage Only
- Unknown Crash Type

**Mileage by Functional Class By Sheet**

89-1	1 - Interstate	9.000
------	----------------	-------

**Mileage by Town By Sheet**

ETE - I089-0000S	9.0 of 130.254
------------------	----------------

Page Total Mileage: 9.000 mi

**DISTRICT**

**TOWN**

**Date: 10/26/16**

**ROUTE**

**I-89**

ETE mileage: 36.0 to 45.0

**DISTRICT**

**TOWN**

**Date: 10/26/16**

**ROUTE**

**I-89**

ETE mileage: 36.0 to 45.0