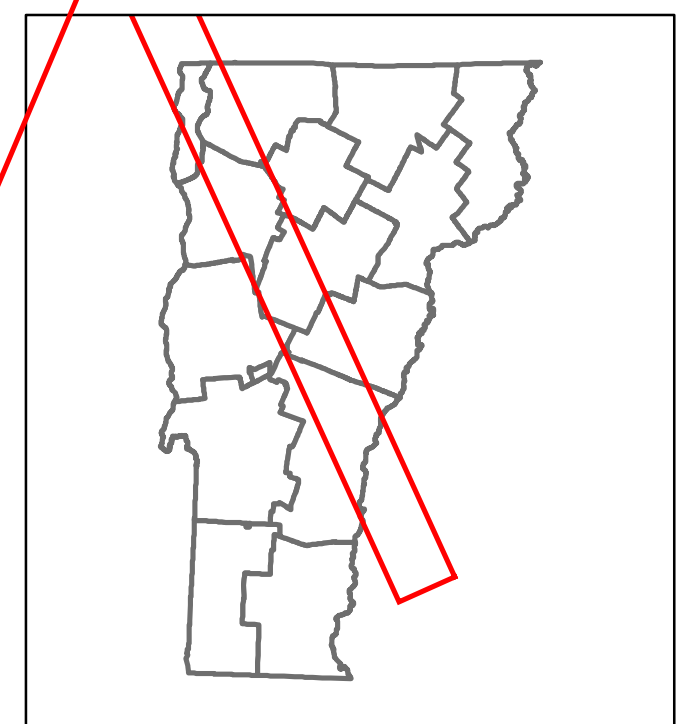
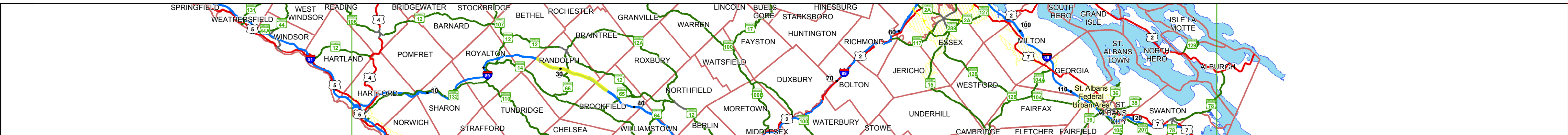


DISTRICT	TOWN	ROUTE
4	RANDOLPH, BROOKFIELD	I-89



**Base Map**

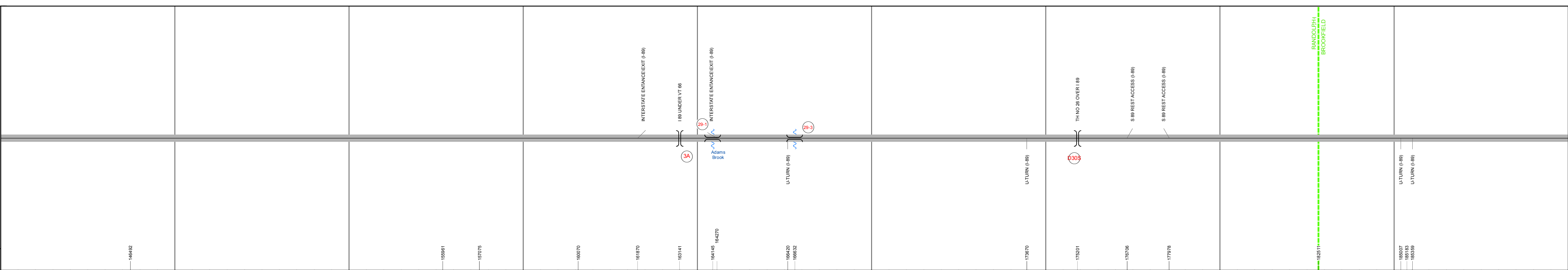
1 in = 7.8 miles



**Stick Diagram**

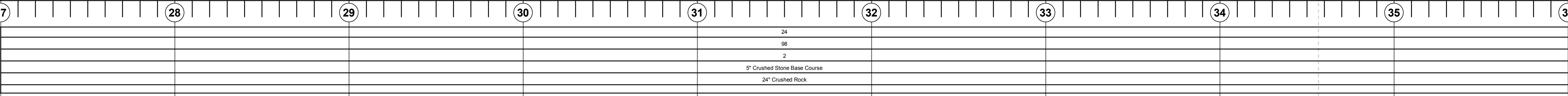
- Town Center
- Stations (Feet)
- Railroad Crossings
- Primary Structures
- Secondary Structures
- Divided State Highway
- State Highway
- Divided Town Highway
- Town Highway
- Streams (Hydraulic Structure)
- Town Boundary
- Village/UC Boundaries
- District Boundaries
- State/Town Highway Change
- Divided Highway Limits
- Ghost Section Boundary
- Federal Urban Area Limits

Scale: 1 INCH = 2000 FEET




**Road Widths**

Travellane	
Roadway	
Lane Count	
Base	
Subbase	



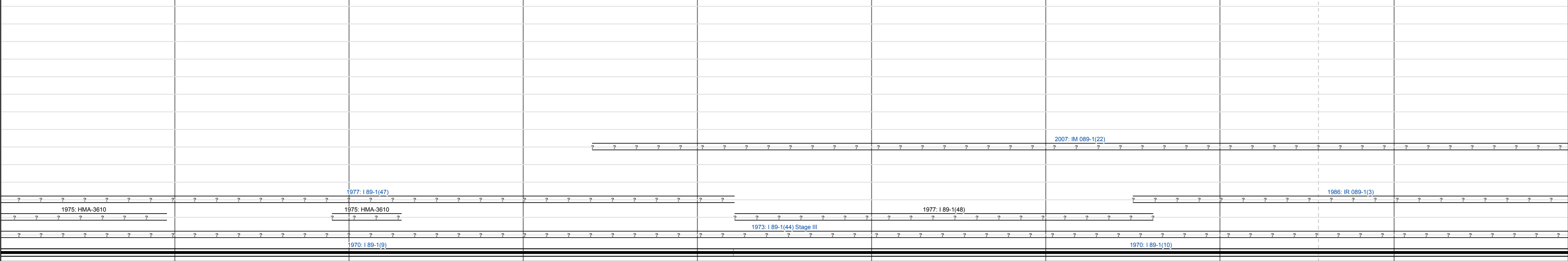
**Curves**




**Grades**




**Historic Projects**



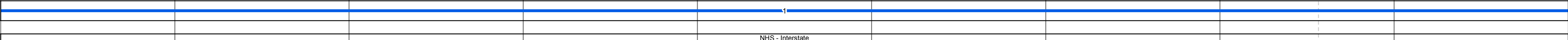
**Maintenance Garage**




**Speed Zone**




**Functional Class**



**National Highway System**



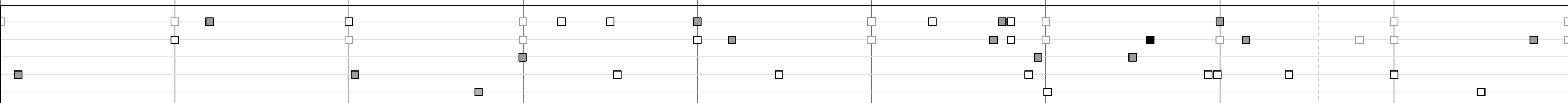
**Traffic Counters**



**AADT Counts**



**Crash Locations**



**STRUCTURE DESCRIPTIONS**

**Bridge 3A:**  
Stringer/multi-beam or girder - 1968  
Structure No: 200190003A09092  
Length: 214'  
Width: 54.3'  
Under Clearance: 16.17'  
Facility Carried: VT 00066 ML  
Bridge Type: ZSP CONT ROLLED BEAM  
Features Intersected: I 89 UNDER VT 66  
Surface: Bituminous  
Maintenance/Ownership: State

**Culvert 29-1:**  
Culvert - 1970  
Structure No: 30008929-109091  
Length: 6'  
Under Clearance: 6.0'  
Facility Carried: I89  
Bridge Type: ACCGMP  
Features Intersected: BROOK  
Maintenance: State

**Culvert 29-3:**  
Culvert - 1970  
Structure No: 30008929-309091  
Length: 9'  
Under Clearance: 9.0'  
Facility Carried: I89  
Bridge Type: CGMPP  
Features Intersected: BROOK  
Maintenance: State

**Bridge D30S:**  
Stringer/multi-beam or girder - 1968  
Structure No: 200909D30S09091  
Length: 79'  
Width: 23.9'  
Under Clearance: 18.75'  
Facility Carried: TR 0TH26  
Bridge Type: ROLLED BEAM  
Features Intersected: TH NO 26 OVER I 89  
Surface: Bituminous  
Maintenance/Ownership: State

<p><b>Historic Projects</b></p> <ul style="list-style-type: none"> <li>Unknown</li> <li>Bituminous Seal</li> <li>Retreatment</li> <li>Resurface</li> <li>Bituminous Mix</li> <li>Cold Plane and Bituminous Concrete</li> <li>Skinny Mix</li> <li>Gravel</li> <li>Surface Treated Gravel</li> <li>Bituminous Macadam</li> <li>Plant Mix</li> <li>Reclaimed Base and Bituminous Concrete</li> <li>Concrete</li> </ul>	<p><b>Functional Class</b></p> <ul style="list-style-type: none"> <li>1 - Interstate System</li> <li>2 - Other</li> <li>3 - Principal Arterial</li> <li>4 - Minor Arterial</li> <li>5 - Major Collector</li> <li>6 - Minor Collector</li> </ul> <p><b>Speed Zones</b></p> <p>25 30 35 40 45 50 55 60 65</p>	<p><b>Curves</b></p> <ul style="list-style-type: none"> <li>Left</li> <li>Right</li> </ul> <p><b>Grades</b></p> <ul style="list-style-type: none"> <li>grade up</li> <li>grade down</li> </ul>	<p><b>Road Widths</b></p> <p>(ft)</p> <p><b>Traffic Counters</b></p> <p>(counter ID)</p>	<p><b>AADT</b></p> <p>(count)</p> <p><b>Crash Locations</b></p> <ul style="list-style-type: none"> <li>Fatal</li> <li>Injury</li> <li>Property Damage Only</li> <li>Unknown Crash Type</li> </ul>	<p><b>Mileage by Functional Class By Sheet</b></p> <p>89-1 1 - Interstate 9.000</p> <p><b>Mileage by Town By Sheet</b></p> <p>ETE - I089-0000S 9.0 of 130.254</p> <p>Page Total Mileage: 9.000 mi</p>	<p><b>DISTRICT</b></p> <p>4</p>	<p><b>TOWN</b></p> <p>RANDOLPH, BROOKFIELD</p>	<p><b>Date:</b> 10/26/16</p> <p><b>4 of 15</b></p> <p>TWN mileage: 27.0 to 36.0</p>	<p><b>ROUTE</b></p> <p>I-89</p> <p>ETE mileage: 27.0 to 36.0</p>
---	---	--	--	---	---	---------------------------------	--	---	--