Route Log and Progress Chart

DRAFT

Please Note: Errors and Omissions May Exist.
Contact the VTrans Mapping Section with questions or concerns.

DISTRICT	TOWN	ROUTE
4	ROYALTON, BETHEL, RANDOLPH	I-89

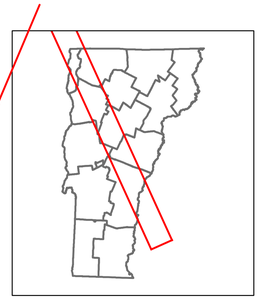

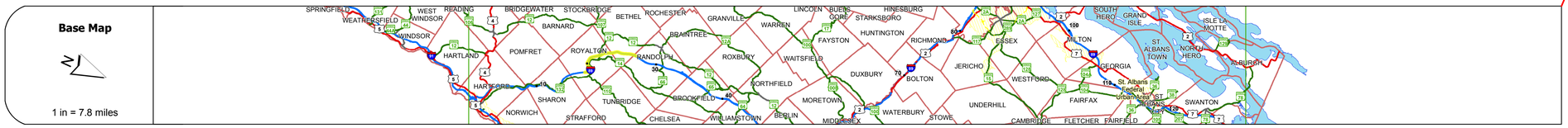

Stick Diagram

- Town Center
- Stations (Feet)
- Railroad Crossings
- Primary Structures
- Secondary Structures
- Divided State Highway
- State Highway
- Divided Town Highway
- Town Highway
- Streams (Hydraulic Structure)
- Town Boundary
- Village/UC Boundaries
- District Boundaries
- State/Town Highway Change
- Divided Highway Limits
- Ghost Section Boundary
- Federal Urban Area Limits

Scale: 1 INCH = 2000 FEET

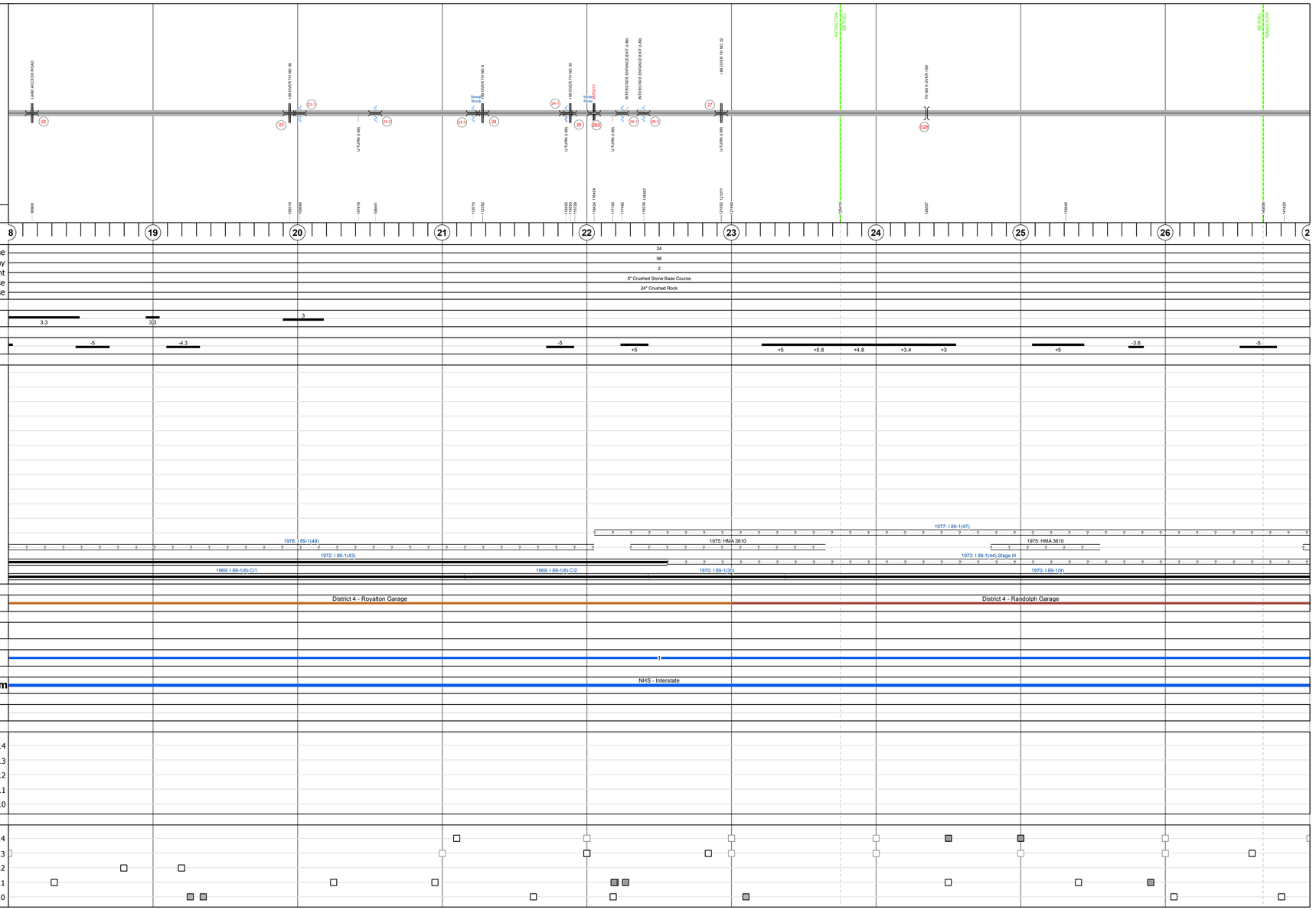

STRUCTURE DESCRIPTIONS

Culvert 22:
Culvert - 1969
Structure No. 300089002214161
Length: 14'
Under Clearance: 12.0'
Facility Carried: I89
Bridge Type: RC BOX
Features Intersected: LAND ACCESS ROAD
Maintenance: State

Culvert 23:
Culvert - 1968
Structure No. 200089002314162
Length: 21'
Under Clearance: 14.08'
Facility Carried: I 00089 ML
Bridge Type: REF CONC BOX
Features Intersected: I 89 OVER TH NO 36
Maintenance/Ownership: State

Culvert 23-1:
Culvert - 1969
Structure No. 30008923-114161
Length: 6'
Under Clearance: 6.0'
Facility Carried: I89
Bridge Type: CGMPP
Features Intersected: BROOK
Maintenance: State

Culvert 23-2:
Culvert - 1969
Structure No. 30008923-214161
Length: 8'
Under Clearance: 10.0'
Facility Carried: I89
Bridge Type: RC BOX
Features Intersected: BROOK
Maintenance: State

Culvert 23-3:
Culvert - 1969
Structure No. 30008923-314161
Length: 12'
Under Clearance: 10.0'
Facility Carried: I89
Bridge Type: RC BOX
Features Intersected: BROOK
Maintenance: State

Culvert 24:
Culvert - 1968
Structure No. 200089002414162
Length: 21'
Under Clearance: 14.08'
Facility Carried: I 00089 ML
Bridge Type: REF CONC BOX
Features Intersected: I 89 OVER TH NO 6
Maintenance/Ownership: State

Culvert 24-1:
Culvert - 1969
Structure No. 30008924-114161
Length: 10'
Under Clearance: 6.42'
Facility Carried: I89
Bridge Type: RC BOX
Features Intersected: CATTLE PASS
Maintenance: State

Culvert 25:
Culvert - 1968
Structure No. 200089002514162
Length: 21'
Under Clearance: 14.08'
Facility Carried: I 00089 ML
Bridge Type: REF CONC BOX
Features Intersected: I 89 OVER TH NO 35
Maintenance/Ownership: State

Bridge 26S:
Stringer/multi-beam or girder - 1968
Structure No. 200089026514162
Length: 917'
Width: 30.0'
Under Clearance: 16.5'
Facility Carried: I 00089 ML
Bridge Type: 6 SP CONT GIRDER
Features Intersected: I 89 OVER WR+NECR+107
Surface: Bituminous
Maintenance/Ownership: State

Culvert 26-1:
Culvert - 1969
Structure No. 30008926-114161
Length: 6'
Under Clearance: 6.0'
Facility Carried: I89
Bridge Type: CGMPP
Features Intersected: BROOK
Maintenance: State

Bridge 26-2:
Culvert - 1969
Structure No. 30008926-214161
Length: 6'
Under Clearance: 6.0'
Facility Carried: I89
Bridge Type: CGMPP
Features Intersected: BROOK
Maintenance: State

Bridge 27:
Culvert - 1968
Structure No. 200089002714162
Length: 21'
Under Clearance: 14.08'
Facility Carried: I 00089 ML
Bridge Type: REF CONC BOX
Features Intersected: I 89 OVER TH NO 32
Maintenance/Ownership: State

Bridge D28:
Stringer/multi-beam or girder - 1968
Structure No. 2014040D2814041
Length: 251'
Width: 24.0'
Under Clearance: 16.92'
Facility Carried: TR 00TH6
Bridge Type: 4 SP ROLLED BEAM
Features Intersected: TH NO 6 OVER I 89
Surface: Bituminous
Maintenance/Ownership: State

Historic Projects: Unknown; Retreatment; Resurface; Bituminous Mix; Skinny Mix; Bituminous Seal; Bituminous Concrete; Bituminous Macadam; Cold Plane and Bituminous Concrete; Concrete; Gravel; Surface Treated Gravel; Plant Mix; Reclaimed Base and Bituminous Concrete

Indicated plans available - http://vtransmap01.aot.state.vt.us/rp/dpr/D/webstore/

Functional Class: 1 - Interstate System; 2 - Other Freeways and Expressways; 3 - Principal Arterial; 4 - Minor Arterial; 5 - Major Collector; 6 - Minor Collector

Speed Zones: SPEED 25, SPEED 30, SPEED 35, SPEED 40, SPEED 45, SPEED 50, SPEED 55, SPEED 60, SPEED 65

Curves: (degrees) Left, Right

Grades: (percent) grade up, grade down

Road Widths: (ft)

Traffic Counters: (counter ID)

AADT: (count)

Crash Locations: Fatal; Injury; Property Damage Only; Unknown Crash Type

Mileage by Functional Class By Sheet

89-1	1 - Interstate	9.000

Page Total Mileage: 9.000 mi

Mileage by Town By Sheet

ETE - I089-0000S		9.0 of 130.254

Page Total Mileage: 9.0 mi

DISTRICT	TOWN	Date: 10/26/16	ROUTE
4	ROYALTON, BETHEL, RANDOLPH	3 of 15 TWN mileage: 18.0 to 27.0	I-89 ETE mileage: 18.0 to 27.0