

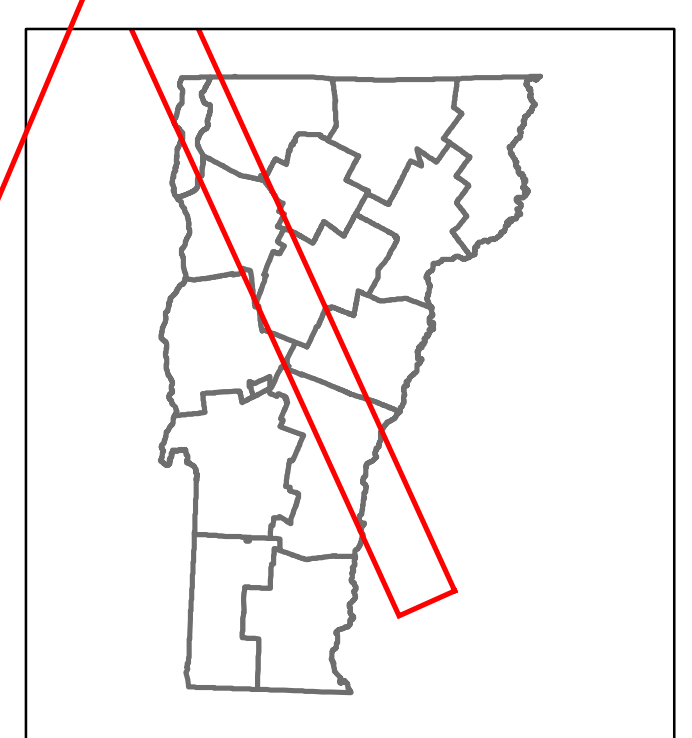


Route Log and Progress Chart

DRAFT

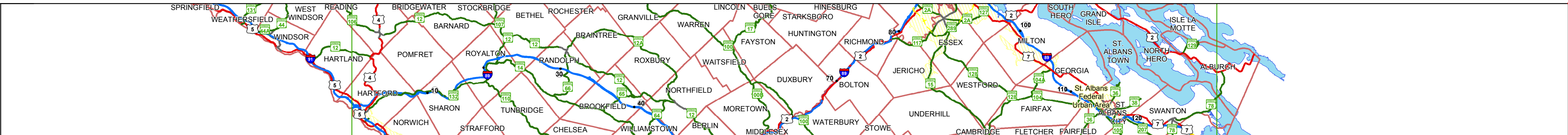
Please Note: Errors and Omissions May Exist.
Contact the VTrans Mapping Section with questions or concerns.

DISTRICT	TOWN	ROUTE
8	HIGHGATE	I-89



Base Map

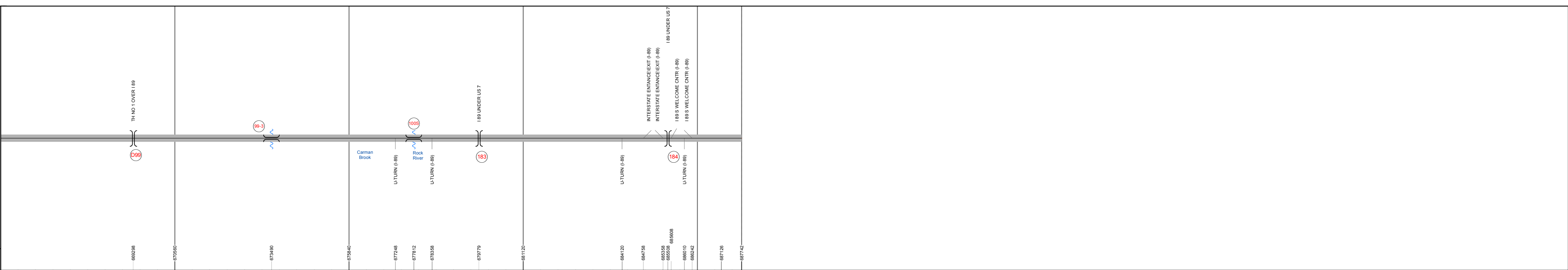
1 in = 7.8 miles



Stick Diagram


- Town Center
- Stations (Feet)
- Railroad Crossings
- Primary Structures
- Secondary Structures
- Divided State Highway
- State Highway
- Divided Town Highway
- Town Highway
- Streams (Hydraulic Structure)
- Town Boundary
- Village/UC Boundaries
- District Boundaries
- State/Town Highway Change
- Divided Highway Limits
- Ghost Section Boundary
- Federal Urban Area Limits

Scale: 1 INCH = 2000 FEET




Road Widths


Travellane
Roadway
Lane Count
Base
Subbase



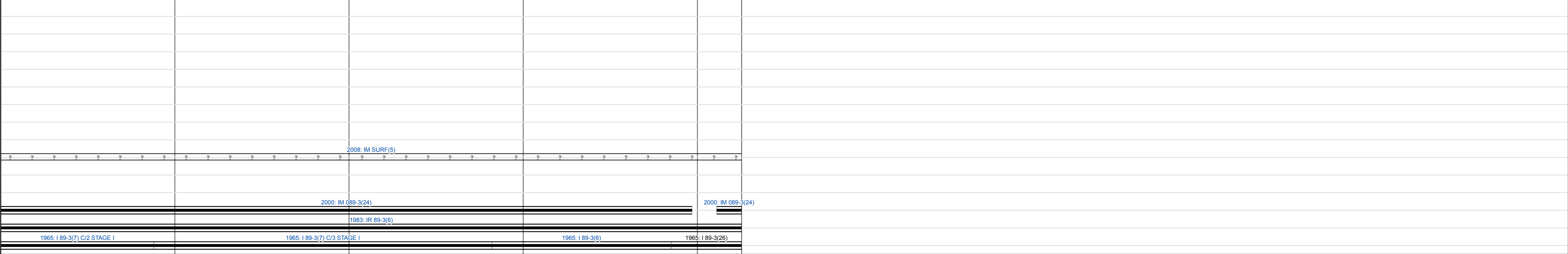
Curves




Grades




Historic Projects



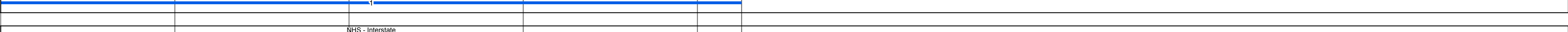
Maintenance Garage




Speed Zone



Functional Class



National Highway System




Traffic Counters



AADT Counts



Crash Locations



STRUCTURE DESCRIPTIONS

Bridge D99:
Stringer/multi-beam or girder - 1965
Structure No: 2006090D9906091
Length: 285'
Width: 29.4'
Under Clearance: 16.33'
Weight Limit: 0
Facility Carried: TR 00TH1
Bridge Type: 5 SPAN ROLLED BEAM
Features Intersected: TH NO 1 OVER I 89
Surface: Bituminous
Maintenance/Ownership: State

Culvert 99-3:
Culvert - 1965
Structure No: 3000899-306091
Length: 10'
Under Clearance: 6.58'
Facility Carried: I89
Bridge Type: CGMPPA
Features Intersected: BROOK
Maintenance: State

Bridge 100S:
Stringer/multi-beam or girder - 1965
Structure No: 200089100S06092
Length: 297'
Width: 29.8'
Facility Carried: I 00089 ML
Bridge Type: 3 SPAN ROLLED BEAM
Features Intersected: ROCK RIVER
Surface: Bituminous
Maintenance/Ownership: State

Bridge 183:
Stringer/multi-beam or girder - 1965
Structure No: 200285018306092
Length: 299'
Width: 30.0'
Under Clearance: 17.33'
Facility Carried: US 00007 ML
Bridge Type: (5) SPAN ROLLED BEAM
Features Intersected: I 89 UNDER US 7
Surface: Bituminous
Maintenance/Ownership: State

Bridge 184:
Stringer/multi-beam or girder - 1965
Structure No: 200285018406092
Length: 254'
Width: 32.2'
Under Clearance: 16.17'
Facility Carried: US 00007 ML
Bridge Type: 4SPAN CONT ROLLED BM
Features Intersected: I 89 UNDER US 7
Surface: Bituminous
Maintenance/Ownership: State

Historic Projects

- Unknown
- Bituminous Seal
- Retreatment
- Resurface
- Bituminous Mix
- Skimny Mix
- Gravel
- Surface Treated Gravel
- Piant Mix
- Reclaimed Base and Expressways
- Bituminous Concrete
- Concrete

Functional Class

- 1 - Interstate System
- 2 - Other Freeways and Expressways
- 3 - Principal Arterial
- 4 - Minor Arterial
- 5 - Major Collector
- 6 - Minor Collector

Speed Zones

25 30 35 40 45 50 55 60 65

Curves

- Left
- Right

Grades

- grade up
- grade down

Road Widths

(ft)

Traffic Counters

(counter ID)

AADT

(count)

Crash Locations

- Fatal
- Injury
- Property Damage Only
- Unknown Crash Type

Mileage by Functional Class By Sheet

89-3	1 - Interstate	4.254
------	----------------	-------

Mileage by Town By Sheet

ETE - I089-0000S	4.254 of 130.254
------------------	------------------

Page Total Mileage: 4.254 mi

DISTRICT

TOWN

Date: 10/26/16

ROUTE

ROUTE I-89

ETE mileage: 126.0 to 130.254