

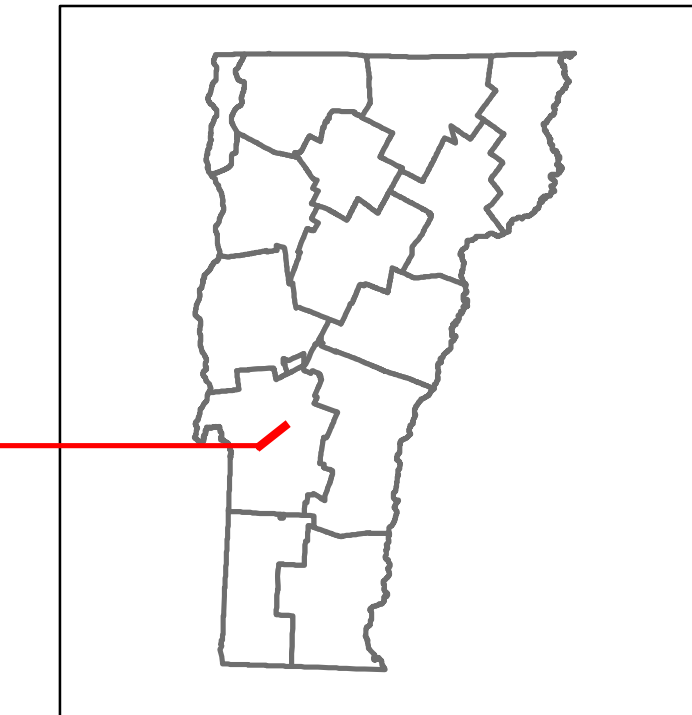


Route Log and Progress Chart

DRAFT

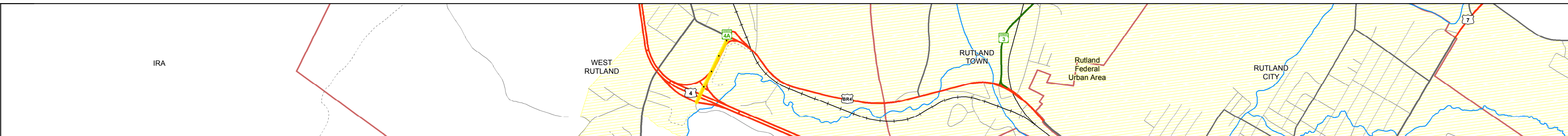
Please Note: Errors and Omissions May Exist.
Contact the VTrans Mapping Section with questions or concerns.

DISTRICT	TOWN	ROUTE
3	WEST RUTLAND	BUS-4



Base Map

1 in = 2,000 feet



Stick Diagram


- Town Center
- Stations (Feet)
- Railroad Crossings
- Primary Structures
- Secondary Structures
- Divided State Highway
- State Highway
- Divided Town Highway
- Town Highway
- Streams (Hydraulic Structure)
- Town Boundary
- Village/UC Boundaries
- District Boundaries
- State/Town Highway Change
- Divided Highway Limits
- Ghost Section Boundary
- Federal Urban Area Limits

Scale: 1 INCH = 2000 FEET



Road Widths

Travellane	11	22
Roadway	11	22
Lane Count	1	2
Base	Two 2 1/2" Cr. St. P.M.	
Subbase	24" Crushed Rock	



Curves

--

Grades

--

Historic Projects

2007 STP 2601(2)
1990 M 340(7)S
1988 APO 020-1(10)



Maintenance Garage

--

Speed Zone

--

Functional Class

3	2
---	---

National Highway System

--

Limited Access Highway

--

Traffic Counters

--

AADT Counts

2014	
2013	
2012	
2011	
2010	

Crash Locations

2014	
2013	
2012	
2011	
2010	

STRUCTURE DESCRIPTIONS

Bridge 16E:
Stringer/multi-beam or girder - 1986
Structure No. 200020016E11282
Length: 166'
Width: 37.2'
Under Clearance: 14.56'
Facility Carried: US 00004 ML
Bridge Type: 3SP CONT WELDED GIR
Features Intersected: US 4 OVER BR US 4
Surface: Bituminous
Maintenance/Ownership: State

Bridge 16W:
Stringer/multi-beam or girder - 1986
Structure No. 200020016W11282
Length: 166'
Width: 37.2'
Under Clearance: 15.42'
Facility Carried: US 00004 ML
Bridge Type: 3SP CONT WELDED GIR
Features Intersected: US 4 OVER BR US 4
Surface: Bituminous
Maintenance/Ownership: State

Culvert 2:
Culvert - 1986
Structure No. 303400000211281
Length: 14'
Width: 51.7'
Under Clearance: 3.0'
Facility Carried: BRUS4
Bridge Type: R.C. BOX
Features Intersected: RELIEF STRUCTURE
Maintenance: State

<p>Historic Projects</p> <ul style="list-style-type: none"> Unknown Bituminous Concrete Retreatment Resurface Bituminous Mix Skinny Mix Bituminous Seal <p>Indicated plans available - http://vtransmap01.ad.state.vt.us/rp/cpr/D/webstore/</p>	<p>Functional Class</p> <ul style="list-style-type: none"> 1 - Interstate System 2 - Other Freeways and Expressways 3 - Principal Arterial 4 - Minor Arterial 5 - Major Collector 6 - Minor Collector <p>Speed Zones</p> <p>25 30 35 40 45 50 55 60 65</p>	<p>Curves</p> <ul style="list-style-type: none"> Left (degrees) Right <p>Grades</p> <ul style="list-style-type: none"> grade up grade down 	<p>Road Widths</p> <p>(ft)</p> <p>Traffic Counters</p> <p>(counter ID)</p>	<p>AADT</p> <p>(count)</p> <p>Crash Locations</p> <ul style="list-style-type: none"> Fatal Injury Property Damage Only Unknown Crash Type 	<p>Mileage by Functional Class By Sheet</p> <table border="1"> <tr> <td>120-1</td> <td>2 - Other Freeways and Expressways</td> <td>0.181</td> </tr> <tr> <td>120-1</td> <td>3 - Other Principal Arterial</td> <td>0.244</td> </tr> </table> <p>Page Total Mileage: 0.425 mi</p>	120-1	2 - Other Freeways and Expressways	0.181	120-1	3 - Other Principal Arterial	0.244	<p>Mileage by Town By Sheet</p> <table border="1"> <tr> <td>WEST RUTLAND - 8004-1128W</td> <td>0.425 of 0.425</td> </tr> </table> <p>Page Total Mileage: 0.425 mi</p>	WEST RUTLAND - 8004-1128W	0.425 of 0.425	<p>DISTRICT</p> <p>3</p>	<p>TOWN</p> <p>WEST RUTLAND</p>	<p>Date: 11/15/16</p> <p>1 of 1 TWN mileage: 0.0 to 0.425</p>	<p>ROUTE</p> <p>BUS-4</p> <p>ETE mileage: 0.0 to 0.425</p>
120-1	2 - Other Freeways and Expressways	0.181																
120-1	3 - Other Principal Arterial	0.244																
WEST RUTLAND - 8004-1128W	0.425 of 0.425																	