
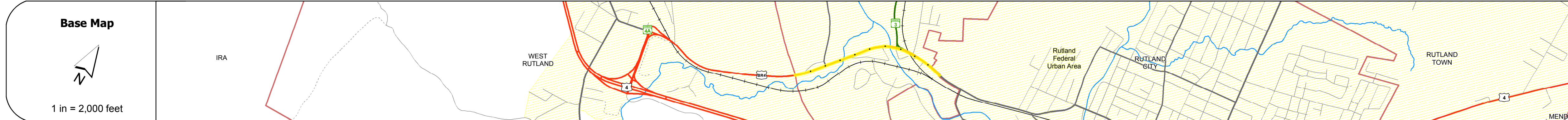
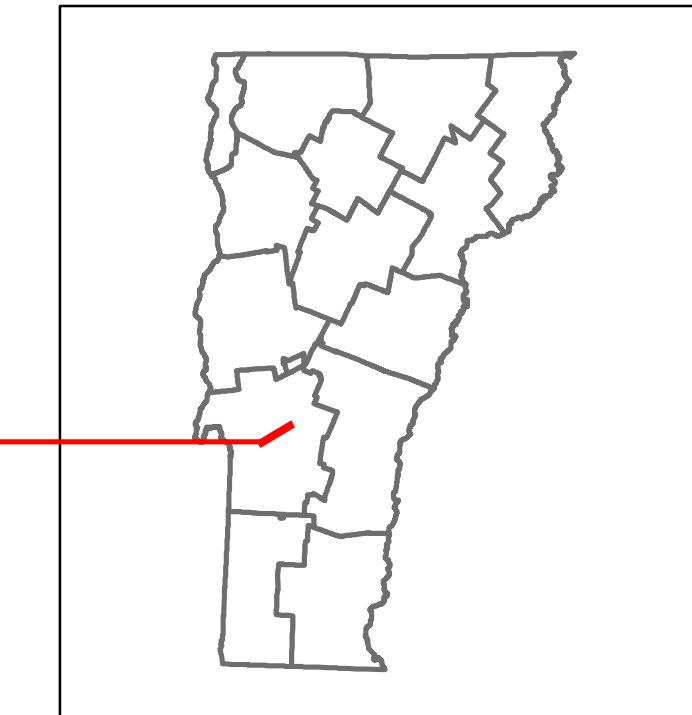


DISTRICT	TOWN	ROUTE
3	RUTLAND TOWN	BUS-4



STRUCTURE DESCRIPTIONS

Bridge B4-3:
Stringer/multi-beam or girder - 1959
Structure No: 203200B4-311202
Length: 116'
Width: 55.8'
Facility Carried: US 00BR4 BUS.
Bridge Type: WELDED PLATE GIRDER
Features Intersected: CLARENDON RIVER
Surface: Bituminous
Maintenance/Ownership: State

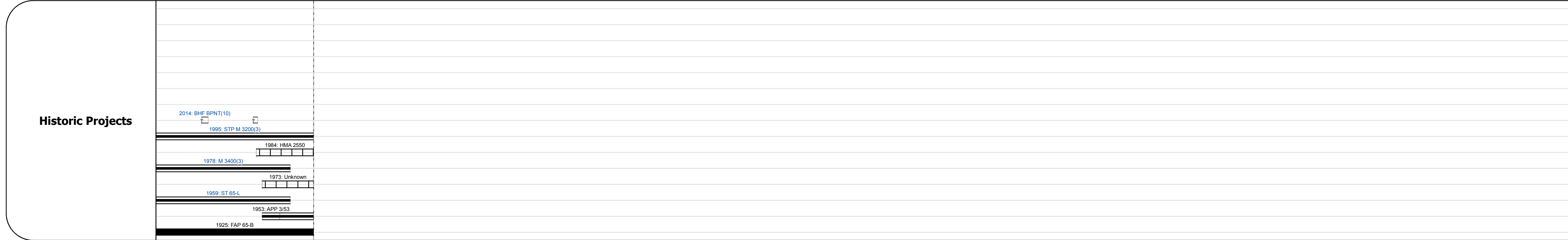
Bridge B4-4:
Stringer/multi-beam or girder - 1959
Structure No: 203200B4-411202
Length: 147'
Width: 66.8'
Facility Carried: US 00BR4 BUS.
Bridge Type: 2SP ROLLED BEAM
Features Intersected: OTTER CREEK
Surface: Bituminous
Maintenance/Ownership: State

Bridge B4-5:
Girder and floorbeam system - 1959
Structure No: 203200B4-511202
Length: 132'
Height: 0.0'
Facility Carried: RAILROAD
Bridge Type: RIVETED TWO GIRDER
Features Intersected: VT RR OVER BR US 4

Road Widths	Travellane: 45	Roadway: 68	Lane Count: 4	Base: 5' Mac.	Subbase: 18" Gravel
--------------------	----------------	-------------	---------------	---------------	---------------------

Curves	3	6
---------------	---	---

Grades	
---------------	--



Maintenance Garage	District 3 - Castleton Garage
---------------------------	-------------------------------

Speed Zone	40	35
-------------------	----	----

Functional Class	3
-------------------------	---

National Highway System	
--------------------------------	--

Limited Access Highway	
-------------------------------	--

Traffic Counters	1980
-------------------------	------

AADT Counts	2014: 12300, 11700, 12200, 12300	2013: 11700, 11700, 12300	2012: 11100, 11100, 11800	2011: 11100, 11100, 12000	2010: 11000, 11100, 12200
--------------------	----------------------------------	---------------------------	---------------------------	---------------------------	---------------------------

Crash Locations	2014: 1, 1, 1	2013: 1, 1, 1	2012: 1, 1, 1	2011: 1, 1, 1	2010: 1, 1, 1
------------------------	---------------	---------------	---------------	---------------	---------------

Historic Projects Unknown, Retreatment, Resurface, Bituminous Mix, Skiny Mix, Bituminous Seal Bituminous Concrete, Surface Treated Gravel, Cold Plane and Plant Mix, Reclaimed Base and Bituminous Concrete, Concrete, Gravel	Functional Class 1- Interstate System, 2- Other Freeways and Expressways, 3- Principal Arterial, 4- Minor Arterial, 5- Major Collector, 6- Minor Collector	Curves Left, Right Grades grade up, grade down	Road Widths (ft) Traffic Counters (counter ID)	AADT (count) Crash Locations Fatal, Property Damage Only, Injury, Unknown Crash Type	Mileage by Functional Class By Sheet 3200 3 - Other Principal Arterial 0.997	Mileage by Town By Sheet RUTLAND TOWN - 8004-1120 0.997 of 0.997	DISTRICT 3	TOWN RUTLAND TOWN	Date: 11/15/16 Page: 1 of 1 TWN mileage: 0.0 to 0.997	ROUTE BUS-4 ETE mileage: 1.432 to 2.429
--	--	---	---	---	--	--	----------------------	-----------------------------	--	--