

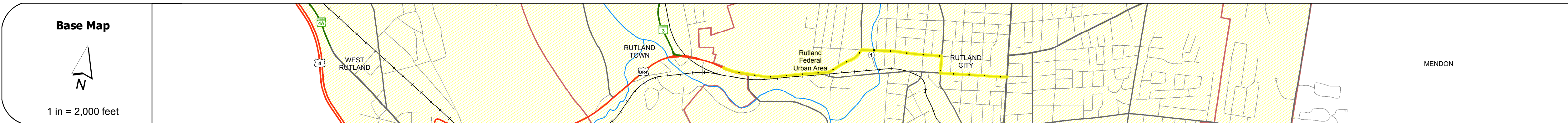
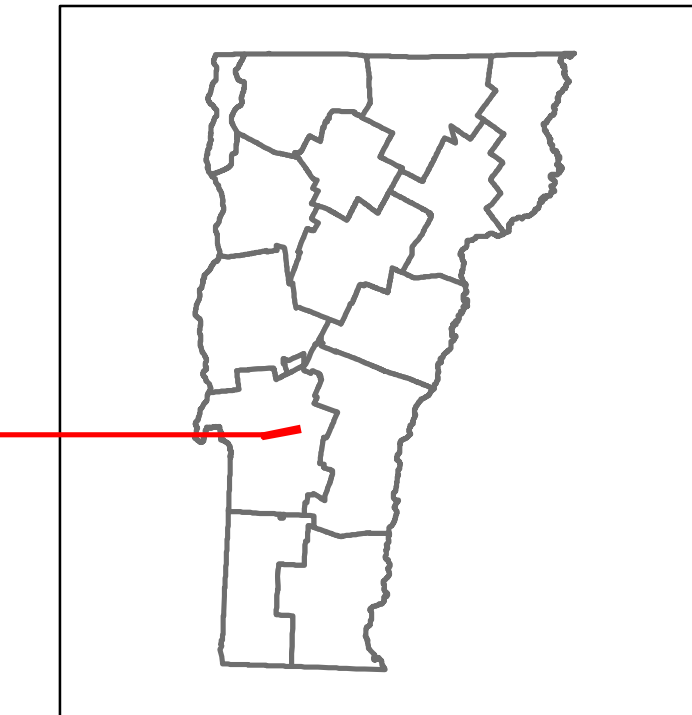


Route Log and Progress Chart

DRAFT

Please Note: Errors and Omissions May Exist.
Contact the VTrans Mapping Section with questions or concerns.

DISTRICT	TOWN	ROUTE
3	RUTLAND CITY	BUS-4



STRUCTURE DESCRIPTIONS

Bridge B4-6:
Stringer/multi-beam or girder - 1935
Structure No: 203000B4-611192
Length: 76'
Width: 40.0'
Facility Carried: US 00BR4 BUS.
Bridge Type: ROLLED BEAM
Features Intersected: EAST CREEK
Surface: Bituminous
Maintenance/Ownership: City/Municipal

Road Widths	Travellane: 24'	Roadway Lane Count: 2	Base: 8" Bit. Conc.	Subbase: 24" Crushed Stone
-------------	-----------------	-----------------------	---------------------	----------------------------

Curves	7	17.5	9	44	6	3	90	90
--------	---	------	---	----	---	---	----	----

Grades								
--------	--	--	--	--	--	--	--	--



Maintenance Garage	(Not State Maintained)
--------------------	------------------------

Speed Zone	
------------	--


Functional Class	3	4	3
------------------	---	---	---

National Highway System	
-------------------------	--

Limited Access Highway	
------------------------	--

Traffic Counters	R204, R224, R211, R207
------------------	------------------------

AA DT Counts	2014: 13600, 14400, 5900, 5500, 6500, 12100	2013: 13600, 14400, 6300, 5600, 6600, 12100	2012: 13600, 14400, 6600, 5700, 6700, 12100	2011: 13400, 14700, 6800, 5900, 7000, 13000	2010: 13100, 14900, 6900, 6100, 7200, 11800
--------------	---	---	---	---	---



Historic Projects Unknown, Retreatment, Resurface, Bituminous Mix, Bituminous Seal Bituminous Concrete, Surface Treated Gravel, Cold Plane and Plant Mix, Reclaimed Base and Bituminous Concrete, Concrete	Functional Class 1 - Interstate System, 2 - Other Freeways and Expressways, 3 - Principal Arterial, 4 - Minor Arterial, 5 - Major Collector, 6 - Minor Collector	Curves Left (degress), Right Grades grade up, grade down	Road Widths (ft) Traffic Counters (counter ID)	AA DT (count)	Crash Locations Fatal, Injury, Property Damage Only, Unknown Crash Type	Mileage by Functional Class By Sheet 3000 3 - Other Principal Arterial, 3000 4 - Minor Arterial, 1.060, 0.882	Mileage by Town By Sheet RUTLAND CITY - 8004-1119, 1.942 of 1.942	DISTRICT 3	TOWN RUTLAND CITY	Date: 11/15/16	ROUTE BUS-4 ETE mileage: 2.429 to 4.371
Indicated plans available - http://vtransmap01.ad.state.vt.us/rp/cpr/D/webstore/						Page Total Mileage: 1.942 mi	Page Total Mileage: 1.942 mi	1 of 1 TWN mileage: 0.0 to 1.942			