

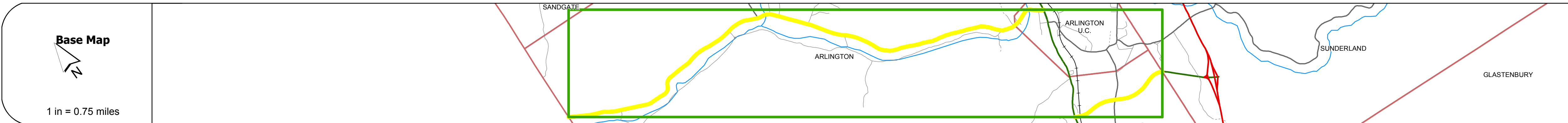
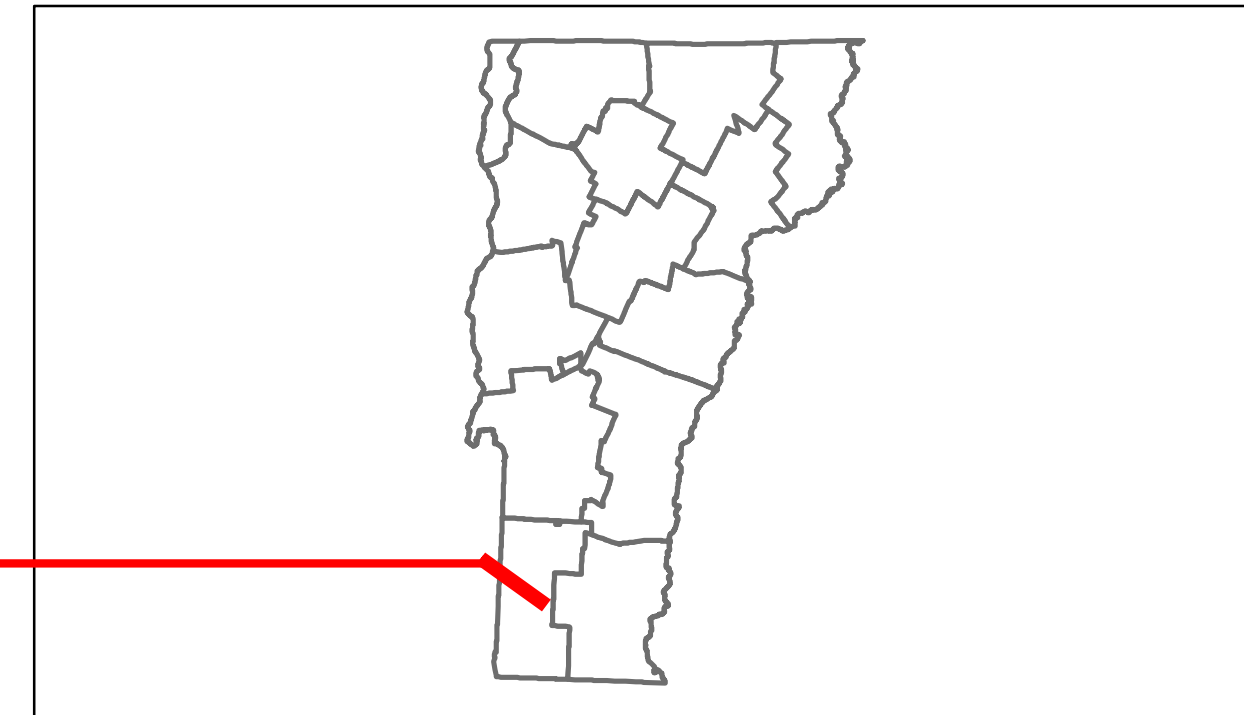


Route Log Progress Chart

DRAFT

Please Note: Errors and Omissions May Exist.
Contact the VTrans Mapping Unit with questions or concerns.


DISTRICT	TOWN	ROUTE
1	ARLINGTON	VT-313



Stick Diagram

- Town Boundary
- Village/UC Boundaries
- District Boundaries
- State/Town Highway Change
- Divided Highway Limits
- Ghost Section Boundary
- FAU Limits
- Streams
- Town Center
- Primary Structures
- Secondary Structures
- Stations (Feet)
- Railroad Crossings
- Divided State Highway
- State Highway
- Divided Class 1 Town Highway
- Class 1 Town Highway

Scale: 1in = 2000 FEET



Road Widths	Travellane	Roadway	Lane Count	Base	Subbase
0-1					
1-2					
2-3					
3-4	20	24	2		
4-5					
5-6	22	26	2	3" P.M. B.C.	24" Crushed Gravel
6-7	28	32	2	3" P.M. B.C.	3" P.M.

Curves	Station	Radius (ft)	Offset (ft)
6	0.5	12	5
5	1.5	10	5
3	2.5	3	3
6	3.5	6	4
3	4.5	4	7
4	5.5	3	4
3	6.5	5	3
8	7.5	8	8
17	7.5	17	6
18	7.5	18	5

Grades	Station	Grade (%)
	0.0	0.0
	1.0	0.0
	2.0	0.0
	3.0	0.0
	4.0	0.0
	5.0	0.0
	6.0	0.0
	7.0	0.0

Historic Projects

Year	Project Name	Station Range
2011	STP 2334(1)	0.0 - 7.0
1982	HMA 2336	0.0 - 7.0
1974	Unknown	0.0 - 7.0
1973	Unknown	0.0 - 7.0
1963	Unknown	0.0 - 7.0
1963	Unknown	0.0 - 7.0
1973	Unknown	0.0 - 7.0
1953	F 141(2)	0.0 - 7.0
1948	F 141(1)	0.0 - 7.0
1941	ST 235-1	0.0 - 7.0
1939	HWA 4992-F-2	0.0 - 7.0
1988	HMA 2852	0.0 - 7.0
2005	STP 2223(1)S	0.0 - 7.0
1979	F 318-1(10)	0.0 - 7.0

Maintenance Garage

District 1 - East Dorset Garage	District 1 - Bennington Garage
---------------------------------	--------------------------------

Traffic Counters

968137	968269	968133	968043	968390
--------	--------	--------	--------	--------

Functional Class

7	6
---	---

Speed Zone

40	45	55	65
----	----	----	----

AADT Counts

Year	Station 0-1	Station 1-2	Station 2-3	Station 3-4	Station 4-5	Station 5-6	Station 6-7
2012	1300	1300	2600	2500	2400	2600	1800
2011	1300	1300	2600	2500	2400	2600	1800
2010	1300	1300	2600	2500	2400	2600	1700
2009	1400	1400	2600	2500	2400	2600	1800
2008	1500	1500	2600	2500	2400	2600	1900

Crash Locations

Year	Station 0-1	Station 1-2	Station 2-3	Station 3-4	Station 4-5	Station 5-6	Station 6-7
2012							
2011							
2010							
2009							
2008							

DESCRIPTION BLOCK

Culvert 1:
Culvert - 1953
Structure No. 300108000102011
Length: 6'
Under Clearance: 6.0'
Facility Carried: VT313
Bridge Type: ACCGMP
Features Intersected: BROOK
Maintenance: State

Culvert 2:
Culvert - 1953
Structure No. 300108000202011
Length: 9'
Under Clearance: 6.58'
Facility Carried: VT313
Bridge Type: CGMPFA
Features Intersected: BROOK
Maintenance: State

Bridge 4:
Tee Beam - 1925
Structure No. 200108000402012
Length: 32'
Width: 29.7'
Facility Carried: VT 00313 ML
Bridge Type: CONCRETE T-BEAM
Features Intersected: GREEN RIVER
Surface: Bituminous
Maintenance/Ownership: State

Bridge 5:
Stringer/multi-beam or girder - 1985
Structure No. 200108000502012
Length: 7.8'
Width: 33.3'
Facility Carried: VT 00313 ML
Bridge Type: ROLLED BEAM
Features Intersected: BATTEN KILL RIVER
Surface: Bituminous
Maintenance/Ownership: State

Bridge 6:
Stringer/multi-beam or girder - 1985
Structure No. 200108000602012
Length: 84'
Width: 33.5'
Facility Carried: VT 00313 ML
Bridge Type: ROLLED BEAM
Features Intersected: BATTEN KILL RIVER
Surface: Bituminous
Maintenance/Ownership: State

Bridge 8:
Girder and floorbeam system - 1978
Structure No. 200319000802012
Length: 94'
Height: 0.0'
Facility Carried: RAILROAD
Bridge Type: WELD PLT THRU GIRDER
Features Intersected: VT RR OVER VT 313

Culvert 9:
Culvert - 1978
Structure No. 200319000902012
Length: 24'
Facility Carried: VT 00313 ML
Bridge Type: TWIN CELL RC BOX
Features Intersected: WARM BROOK
Maintenance/Ownership: State

Culvert 10:
Culvert - 1979
Structure No. 300319001002011
Length: 15'
Under Clearance: 6.0'
Facility Carried: VT313
Bridge Type: TWIN ACCGMP
Features Intersected: WARM BROOK
Maintenance: State

Historic Projects	Functional Class	Curves	Road Widths	AADT	Mileage by Functional Class By Sheet	Mileage by Town By Sheet	DISTRICT	TOWN	Date: 04/02/14	ROUTE		
<ul style="list-style-type: none"> Retreatment Resurface Unknown Bituminous Mix Skimny Mix Bituminous Seal Gravel Surface Treated Gravel Plant Mix Reclaimed Base and Bituminous Concrete Concrete 	<ul style="list-style-type: none"> 1 2 3 4 5 6 7 8 9 10 11 12 13 14 15 16 17 18 19 	<ul style="list-style-type: none"> curve left curve right 	<ul style="list-style-type: none"> (ft) 	<ul style="list-style-type: none"> (count) 	319-1 6 - Rural - Minor Arterial 0108 7 - Rural - Major Collector	2.366 6.634	ARLINGTON - V313-0201 Ghost Section - VT-7A (3.906 to 2.489)	9.0 of 9.325 1.417	1	ARLINGTON	1 of 2 TWN mileage: 0.0 to 9.0	VT-313 ETE mileage: 0.0 to 9.0
Total Mileage: 9.000 mi						Total Mileage: 9.0 mi						

For More Information Contact - Vermont Agency of Transportation, Policy, Planning and Intermodal Development Division - Mapping Unit, 1 National Life Drive, Montpelier, VT 05633-5001 Telephone: 802-828-2600.