

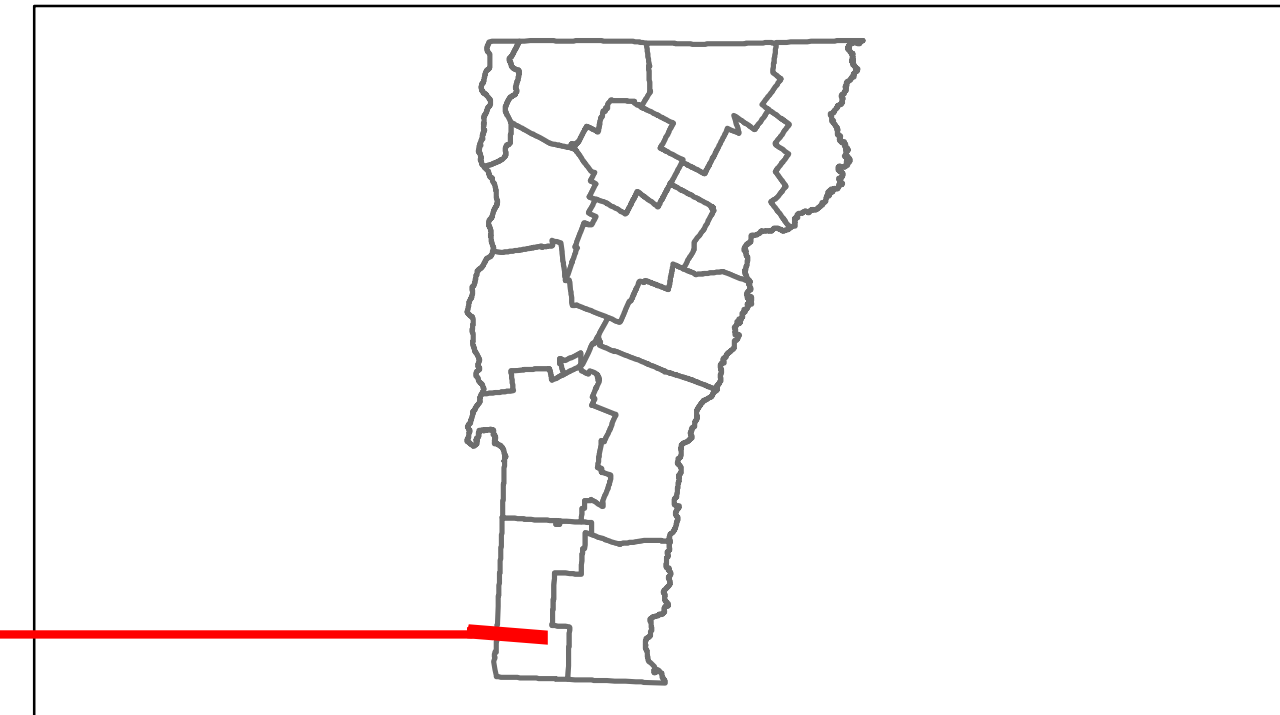


Route Log Progress Chart

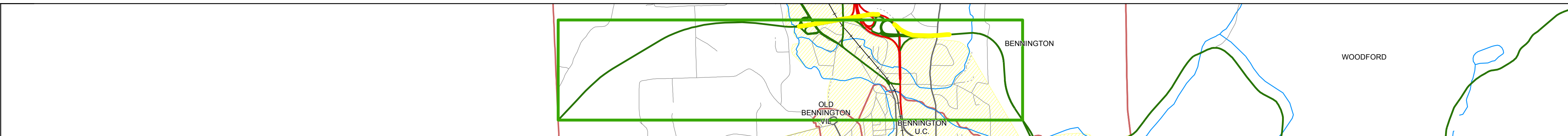
DRAFT

Please Note: Errors and Omissions May Exist.
Contact the VTrans Mapping Unit with questions or concerns.

DISTRICT	TOWN	ROUTE
1	BENNINGTON	VT-279



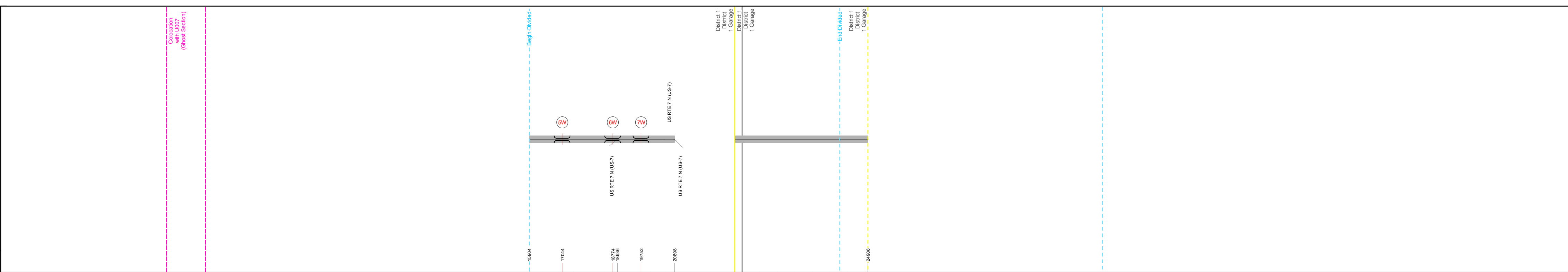
Base Map



Stick Diagram


- Town Boundary
- Village/UC Boundaries
- District Boundaries
- State/Town Highway Change
- Divided Highway Limits
- Ghost Section Boundary
- FAU Limits
- Streams
- Town Center
- Primary Structures
- Secondary Structures
- Stations (Feet)
- Railroad Crossings
- Divided State Highway
- State Highway
- Divided Class 1 Town Highway
- Class 1 Town Highway

Scale: 1in = 2000 FEET



Road Widths


Travellane
Roadway
Lane Count
Base
Subbase



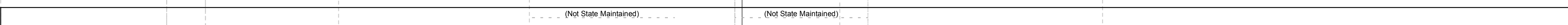
Curves

Grades

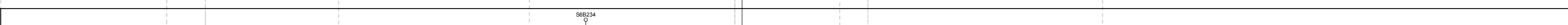
Historic Projects




Maintenance Garage



Traffic Counters



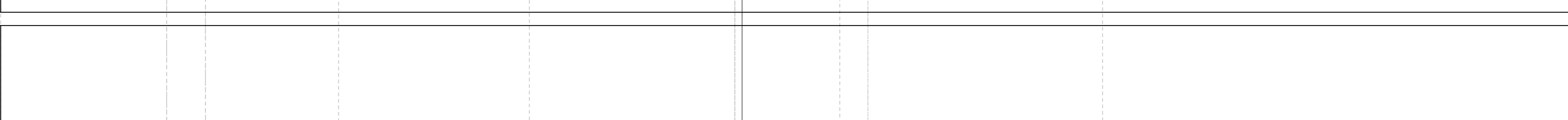
Functional Class



Speed Zone


AADT Counts

2012
2011
2010
2009
2008



Crash Locations

2012
2011
2010
2009
2008



DESCRIPTION BLOCK

Historic Projects

- Retreatment
- Resurface
- Unknown
- Bituminous Mix
- Skimny Mix
- Bituminous Seal
- Gravel
- Surface Treated Gravel
- Plant Mix
- Reclaimed Base and Bituminous Concrete
- Concrete

Functional Class

1 2 3 4 5 6 7 8 9 10 11 12 13 14 15 16 17 18 19

Speed Zones

25 30 35 40 45 50 55 60 65

Curves

- curve left
- curve right

Grades

- grade up
- grade down

Road Widths

(ft)

Traffic Counters

(counter ID)

AADT

(count)

Crash Locations

- Fatal
- Injury
- Property Damage Only
- Unknown Crash Type

Mileage by Functional Class By Sheet

12 - Urban - Principal Arterial - other Freeway	0.729
Total Mileage:	1.705 mi

Mileage by Town By Sheet

BENNINGTON - V279-0202w	1.705 of 1.705
Total Mileage:	1.705 mi

DISTRICT	TOWN	Date: 04/02/14	ROUTE
1	BENNINGTON	1 of 1 TWN mileage: 3.958 to 4.717	VT-279 ETE mileage: 3.012 to 4.717