

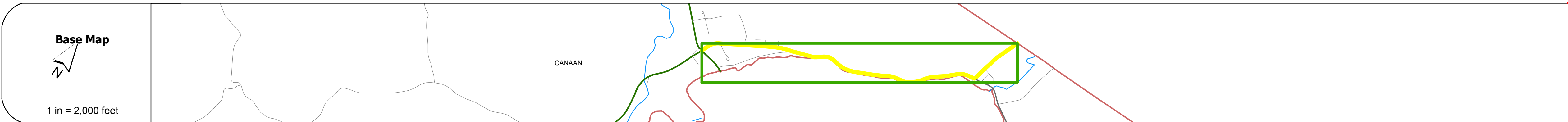
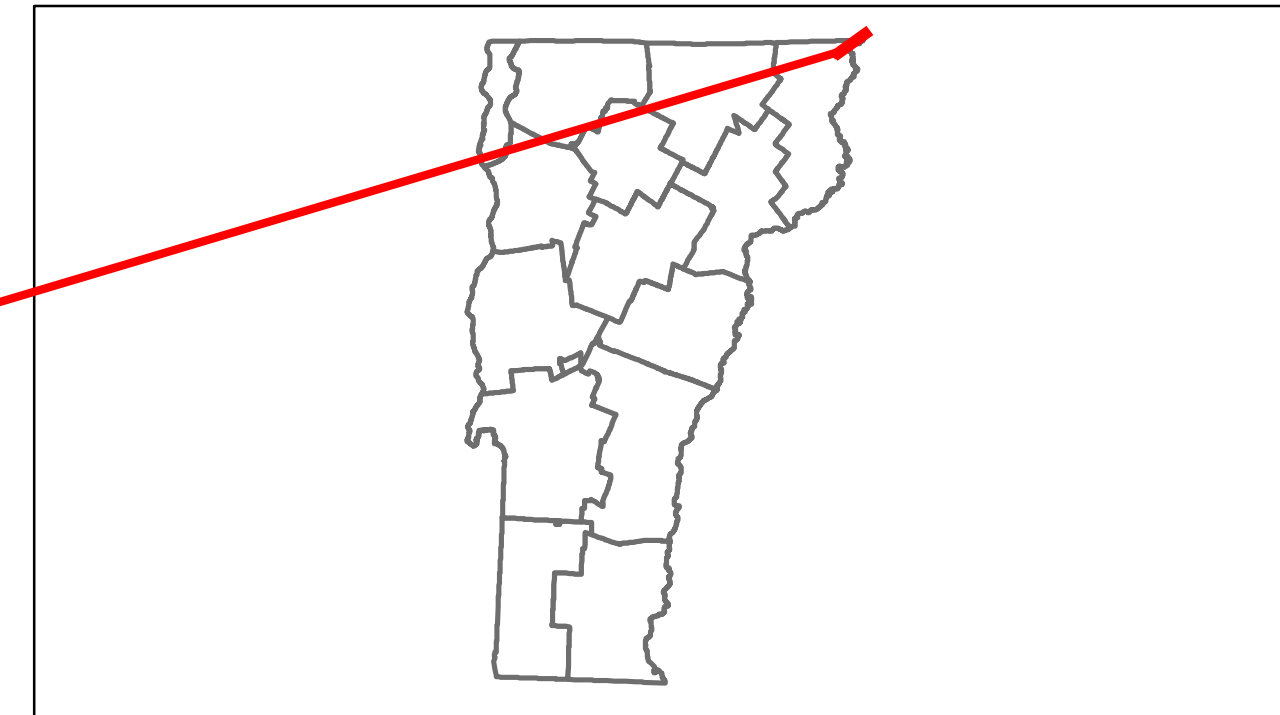


Route Log Progress Chart

DRAFT

Please Note: Errors and Omissions May Exist.
Contact the VTrans Mapping Unit with questions or concerns.

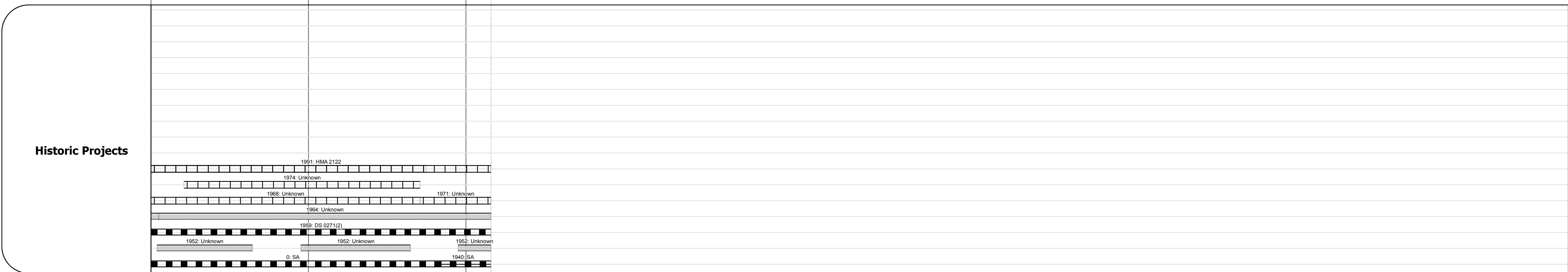
DISTRICT	TOWN	ROUTE
9	CANAAN	VT-253



Road Widths	Travellane	20'
	Roadway	23'
	Lane Count	2
	Base	18"
	Subbase	

Curves	16	10	12	5	10	11	5	7	3	10
---------------	----	----	----	---	----	----	---	---	---	----

Grades	
---------------	--



Maintenance Garage	District 9 - Brighton Garage
---------------------------	------------------------------

Traffic Counters	SHE243, SHE113, SHE108
-------------------------	------------------------

Functional Class	7
-------------------------	---

Speed Zone	35
-------------------	----

AADT Counts	2012	1300	930	360
	2011	1300	930	360
	2010	1300	920	360
	2009	1400	940	470
	2008	1500	950	570

Crash Locations	2012	
	2011	
	2010	
	2009	
	2008	

DESCRIPTION BLOCK

Historic Projects Retreatment, Resurface, Unknown, Bituminous Mix, Skippy Mix, Bituminous Seal, Bituminous Concrete, Gravel, Surface Treated Gravel, Plant Mix, Reclaimed Base and Bituminous Concrete, Concrete	Functional Class 1, 2, 3, 4, 5, 6, 7, 8, 9, 10, 11, 12, 13, 14, 15, 16, 17, 18, 19	Curves curve left, curve right	Road Widths (ft)	Traffic Counters (counter ID)	AADT (count)	Crash Locations Fatal, Injury, Property Damage Only, Unknown Crash Type	Mileage by Functional Class By Sheet 0271 7 - Rural - Major collector 2.159	Mileage by Town By Sheet CANAAN - V253-0506 2.159 of 2.159	DISTRICT 9	TOWN CANAAN	Date: 04/02/14	ROUTE VT-253 ETE mileage: 0.0 to 2.159
						Total Mileage: 2.159 mi		Total Mileage: 2.159 mi				