








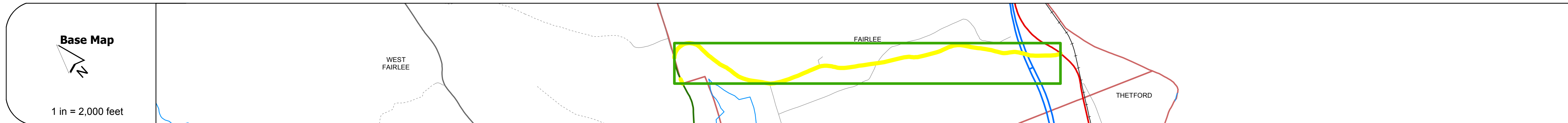
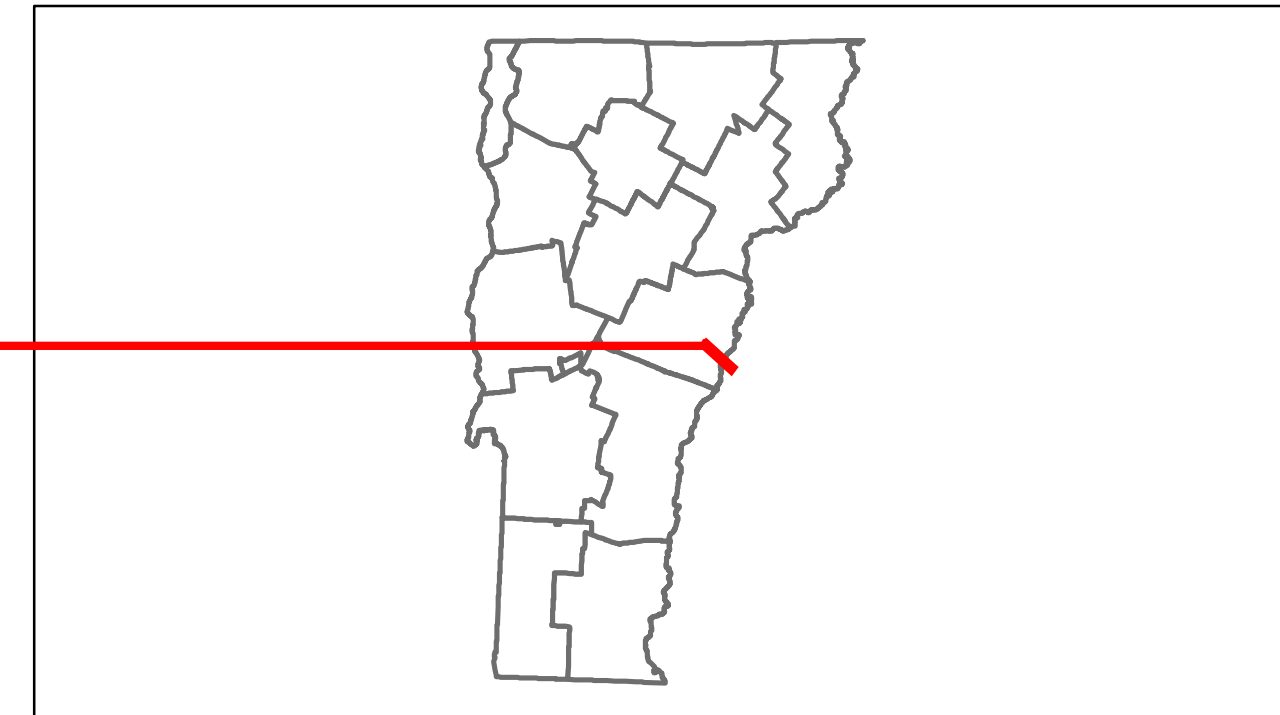


# Route Log Progress Chart

**DRAFT**

Please Note: Errors and Omissions May Exist.  
Contact the VTrans Mapping Unit with questions or concerns.

DISTRICT	TOWN	ROUTE
7	FAIRLEE	VT-244



DESCRIPTION BLOCK
<p><b>Culvert 6A:</b> Culvert - 0 Structure No. 300178006A09061 Length: 6' Under Clearance: 6.5' Facility Carried: VT 244 Bridge Type: ACCGMP Features Intersected: BROOK Maintenance: State</p> <p><b>Culvert 7:</b> Culvert - 1939 Structure No. 300178000709061 Length: 8' Width: 29.1' Under Clearance: 5.0' Facility Carried: VT244 Bridge Type: RC BOX Features Intersected: BROOK Surface: Bituminous Maintenance: State</p> <p><b>Culvert 9:</b> Culvert - 2009 Structure No. 300178000909061 Length: 9' Under Clearance: 4.5' Facility Carried: VT244 Bridge Type: PRECAST SEG. BOX Features Intersected: BROOK Maintenance: State</p> <p><b>Culvert 10:</b> Culvert - 1948 Structure No. 300178001009061 Length: 6' Under Clearance: 4.0' Facility Carried: VT244 Bridge Type: ACCGMP Features Intersected: CATTLE PASS Maintenance: State</p> <p><b>Bridge 12:</b> Stringer/multi-beam or girder - 1971 Structure No. 200091055509062 Length: 242' Height: 0.0' Weight Limit: 0 Facility Carried: 1 00091 ML Bridge Type: 3SP CONT ROLLED BEAM Features Intersected: 1 91 OVER VT.244</p> <p><b>Bridge 12A:</b> Stringer/multi-beam or girder - 1971 Structure No. 200091055N09062 Length: 242' Height: 0.0' Weight Limit: 0 Facility Carried: 1 00091 ML Bridge Type: 3SP CONT ROLLED BEAM Features Intersected: 1 91 OVER VT.244</p> <p><b>Culvert 13:</b> Culvert - 1948 Structure No. 300178001309061 Length: 6' Facility Carried: VT244 Bridge Type: ACCGMP Features Intersected: BROOK Maintenance: State</p>

Historic Projects	Functional Class	Curves	Road Widths	AADT	Mileage by Functional Class By Sheet	Mileage by Town By Sheet	DISTRICT	TOWN	Date: 04/02/14	ROUTE
<ul style="list-style-type: none"> <li>Retreatment</li> <li>Resurface</li> <li>Unknown</li> <li>Bituminous Mix</li> <li>Skimny Mix</li> <li>Bituminous Seal</li> <li>Gravel</li> <li>Surface Treated Gravel</li> <li>Plant Mix</li> <li>Reclaimed Base and Bituminous Concrete</li> </ul>	<ul style="list-style-type: none"> <li>1 - 17</li> <li>2 - 19</li> <li>6 - 16</li> </ul>	<ul style="list-style-type: none"> <li>curve left</li> <li>curve right</li> <li>grade up</li> <li>grade down</li> </ul>	<ul style="list-style-type: none"> <li>(ft)</li> <li>counter ID</li> </ul>	<ul style="list-style-type: none"> <li>count</li> <li>Fatal</li> <li>Injury</li> <li>Property Damage Only</li> <li>Unknown Crash Type</li> </ul>	0178 7 - Rural - Major collector 2.646	FAIRLEE - V244-0906 2.646 of 2.646	7	FAIRLEE	1 of 1 TWN mileage: 0.0 to 2.646	VT-244 ETE mileage: 2.844 to 5.49
Total Mileage: 2.646 mi						Total Mileage: 2.646 mi				