








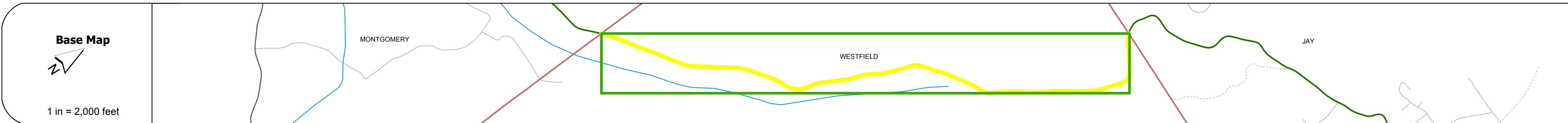
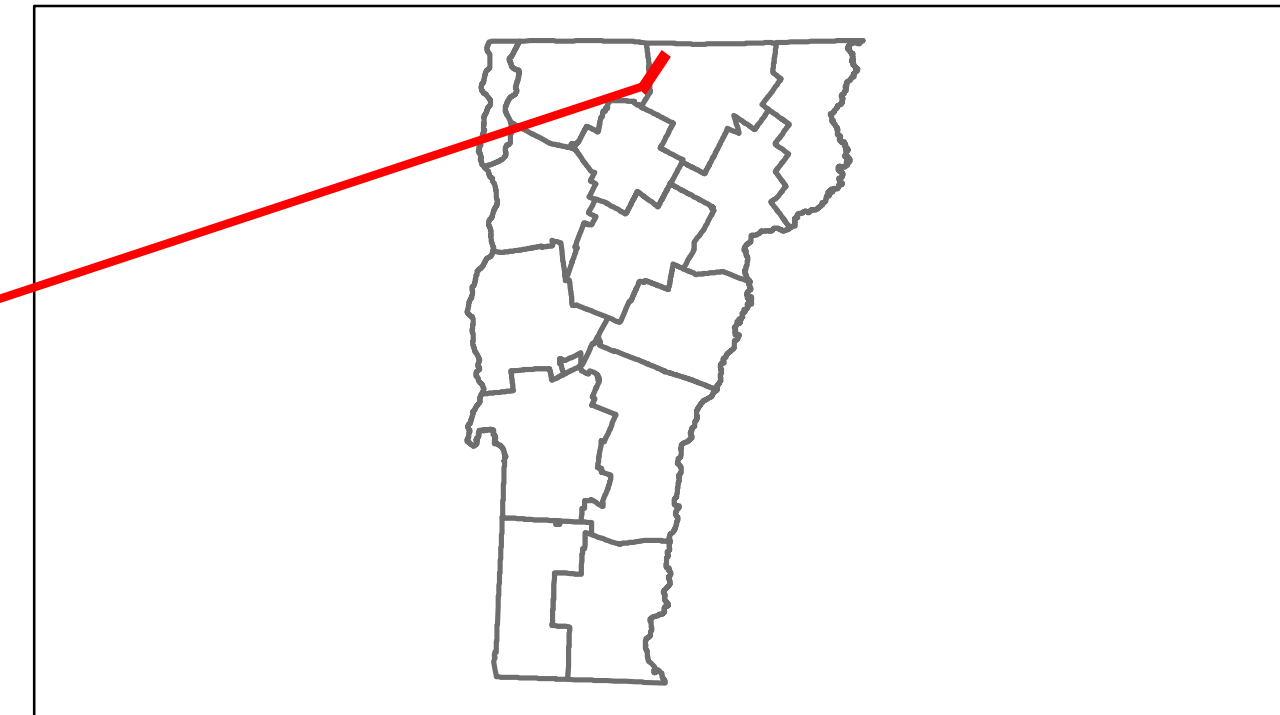


Route Log Progress Chart

DRAFT

Please Note: Errors and Omissions May Exist.
Contact the VTrans Mapping Unit with questions or concerns.

DISTRICT	TOWN	ROUTE
9	WESTFIELD	VT-242



DESCRIPTION BLOCK
<p>Culvert 5: Culvert - 1991 Structure No. 300278000510181 Length: 6' Under Clearance: 6.0' Facility Carried: VT242 Bridge Type: MULTI PLATE PIPE Features Intersected: BROOK Maintenance: State</p> <p>Culvert 6: Culvert - 1959 Structure No. 301018000610181 Length: 6' Under Clearance: 6.0' Facility Carried: VT242 Bridge Type: ACCOMP Features Intersected: BROOK Maintenance: State</p>

Historic Projects Retreatment, Resurface, Unknown, Bituminous Mix, Skippy Mix, Bituminous Seal, Bituminous Concrete, Surface Treated Gravel, Plant Mix, Reclaimed Base and Bituminous Concrete, Concrete	Functional Class 1, 2, 6, 7, 8, 11, 12, 14, 16, 17, 19	Curves curve left, curve right	Road Widths (ft)	AADT (count)	Mileage by Functional Class By Sheet 0278 7 - Rural - Major collector 3.652	Mileage by Town By Sheet WESTFIELD - V242-1018 3.652 of 3.652	DISTRICT 9	TOWN WESTFIELD	Date: 04/02/14	ROUTE VT-242
Speed Zones 25, 30, 35, 40, 45, 50, 55, 60, 65	Grades grade up, grade down	Traffic Counters (counter ID)	Crash Locations Fatal, Injury, Property Damage Only, Unknown Crash Type	Total Mileage: 3.652 mi	Total Mileage: 3.652 mi	1 of 1 TWN mileage: 0.0 to 3.652	ETE mileage: 3.816 to 7.468			