


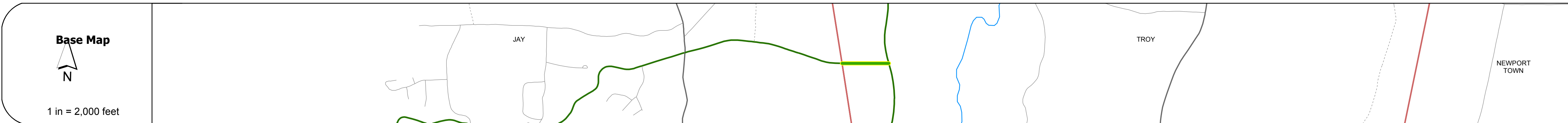
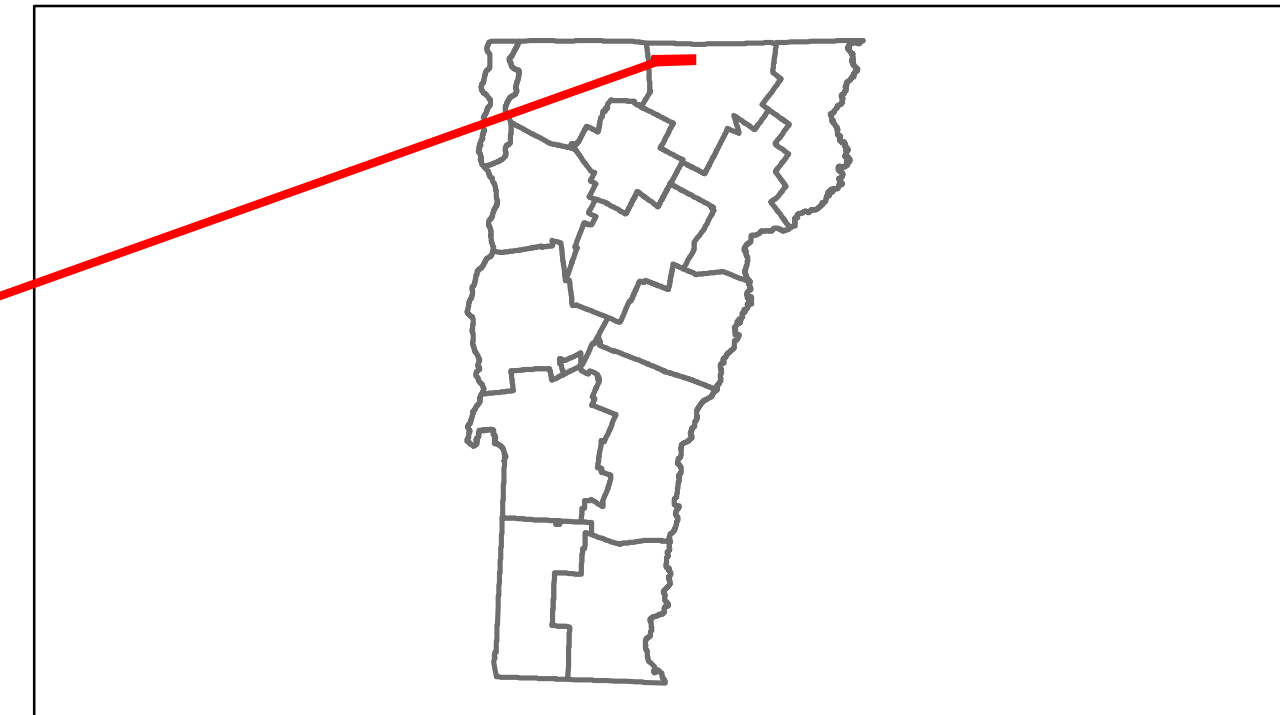


# Route Log Progress Chart

**DRAFT**

Please Note: Errors and Omissions May Exist.  
Contact the VTrans Mapping Unit with questions or concerns.

|          |      |        |
|----------|------|--------|
| DISTRICT | TOWN | ROUTE  |
| 9        | TROY | VT-242 |



|               |  |
|---------------|--|
| <b>Curves</b> |  |
|---------------|--|

|               |  |
|---------------|--|
| <b>Grades</b> |  |
|---------------|--|

|                          |                                                                                                                                                                                  |
|--------------------------|----------------------------------------------------------------------------------------------------------------------------------------------------------------------------------|
| <b>Historic Projects</b> |                                                                                                                                                                                  |
|                          | <ul style="list-style-type: none"> <li>1991: PMA 1216</li> <li>1983: Unknown</li> <li>1970: Unknown</li> <li>1965: Unknown</li> <li>1961: Unknown</li> <li>1958: SK #</li> </ul> |

|                           |  |
|---------------------------|--|
| <b>Maintenance Garage</b> |  |
|---------------------------|--|

|                         |        |
|-------------------------|--------|
| <b>Traffic Counters</b> | 96P135 |
|-------------------------|--------|

|                         |   |
|-------------------------|---|
| <b>Functional Class</b> | 7 |
|-------------------------|---|

|                   |  |
|-------------------|--|
| <b>Speed Zone</b> |  |
|-------------------|--|

|                    |                                                                                                                                             |
|--------------------|---------------------------------------------------------------------------------------------------------------------------------------------|
| <b>AADT Counts</b> | <ul style="list-style-type: none"> <li>2012: 1300</li> <li>2011: 1300</li> <li>2010: 1300</li> <li>2009: 1100</li> <li>2008: 970</li> </ul> |
|--------------------|---------------------------------------------------------------------------------------------------------------------------------------------|

|                        |                                                                                                                               |
|------------------------|-------------------------------------------------------------------------------------------------------------------------------|
| <b>Crash Locations</b> | <ul style="list-style-type: none"> <li>2012: 0</li> <li>2011: 0</li> <li>2010: 1</li> <li>2009: 0</li> <li>2008: 0</li> </ul> |
|------------------------|-------------------------------------------------------------------------------------------------------------------------------|

## DESCRIPTION BLOCK

|                                                                                                                                                                                                                   |                                                                  |                                          |                            |                        |                                                                                       |                                                                    |                      |                                            |                       |                                                        |
|-------------------------------------------------------------------------------------------------------------------------------------------------------------------------------------------------------------------|------------------------------------------------------------------|------------------------------------------|----------------------------|------------------------|---------------------------------------------------------------------------------------|--------------------------------------------------------------------|----------------------|--------------------------------------------|-----------------------|--------------------------------------------------------|
| <b>Historic Projects</b><br>Retirement, Resurface, Unknown, Bituminous Mix, Skippy Mix, Bituminous Seal, Bituminous Concrete, Surface Treated Gravel, Plant Mix, Reclaimed Base and Bituminous Concrete, Concrete | <b>Functional Class</b><br>1, 2, 6, 7, 8, 11, 12, 14, 16, 17, 19 | <b>Curves</b><br>curve left, curve right | <b>Road Widths</b><br>(ft) | <b>AADT</b><br>(count) | <b>Mileage by Functional Class By Sheet</b><br>0278 7 - Rural - Major collector 0.318 | <b>Mileage by Town By Sheet</b><br>TROY - V242-1017 0.318 of 0.318 | <b>DISTRICT</b><br>9 | <b>TOWN</b><br>TROY                        | <b>Date:</b> 04/02/14 | <b>ROUTE</b><br>VT-242<br>ETE mileage: 12.56 to 12.878 |
| <b>Crash Locations</b><br>Fatal, Injury, Property Damage Only, Unknown Crash Type                                                                                                                                 |                                                                  |                                          |                            |                        |                                                                                       | <b>Total Mileage:</b> 0.318 mi                                     |                      | <b>1 of 1</b><br>TWN mileage: 0.0 to 0.318 |                       |                                                        |