

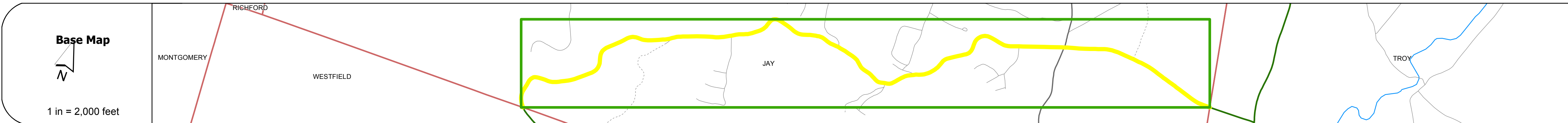
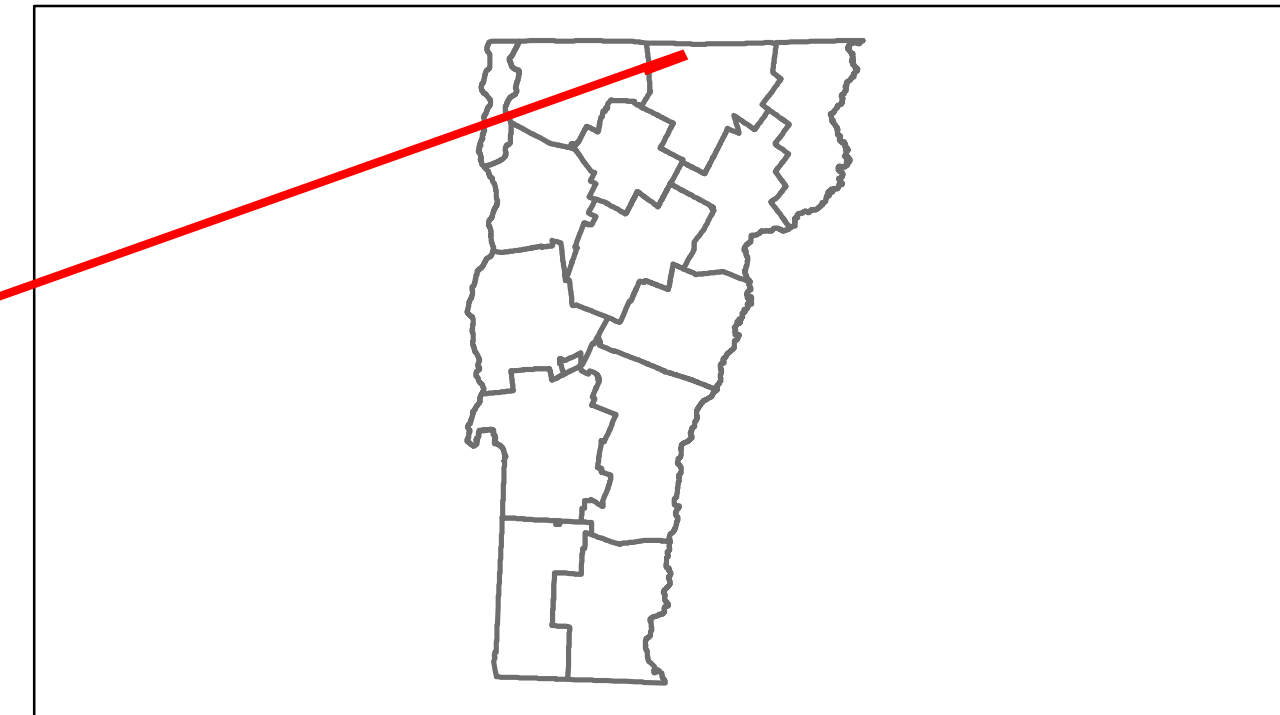


Route Log Progress Chart

DRAFT

Please Note: Errors and Omissions May Exist.
Contact the VTrans Mapping Unit with questions or concerns.

DISTRICT	TOWN	ROUTE
9	JAY	VT-242

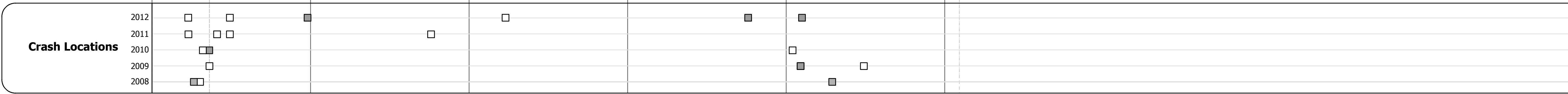






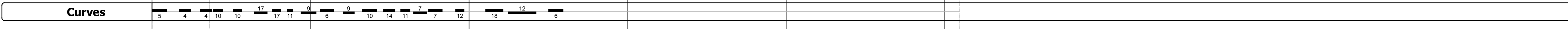
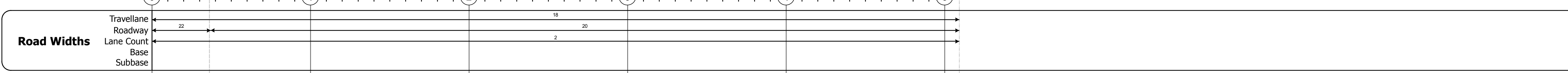


DESCRIPTION BLOCK

Culvert 8:
Culvert - 1958
Structure No. 301012000810121
Length: 6'
Under Clearance: 5.67'
Facility Carried: VT242
Bridge Type: A.C.C.G.M.P.
Features Intersected: BROOK
Maintenance: State

Bridge 9:
Stringer/multi-beam or girder - 1934
Structure No. 200278000910122
Length: 60'
Width: 29.5'
Facility Carried: VT 00242 ML
Bridge Type: ROLLED BEAM
Features Intersected: JAY BRANCH
Surface: Bituminous
Maintenance/Ownership: State

Bridge 10:
Tee Beam - 1927
Structure No. 200278001010122
Length: 28'
Width: 29.9'
Facility Carried: VT 00242 ML
Bridge Type: CONCRETE T-BEAM
Features Intersected: JAY BRANCH
Surface: Bituminous
Maintenance/Ownership: State



Historic Projects Retreatment, Resurface, Unknown, Bituminous Mix, Skimny Mix, Bituminous Seal, Bituminous Concrete, Gravel, Surface Treated Gravel, Plant Mix, Reclaimed Base and Bituminous Concrete, Concrete	Functional Class 1, 2, 3, 4, 5, 6, 7, 8, 9, 10, 11, 12, 13, 14, 15, 16, 17, 18, 19	Curves curve left, curve right	Road Widths (ft)	Traffic Counters (counter ID)	AADT (count)	Mileage by Functional Class By Sheet 0278 7 - Rural - Major collector 5.092	Mileage by Town By Sheet JAY - V242-1012 5.092 of 5.092	DISTRICT 9	TOWN JAY	Date: 04/02/14	ROUTE VT-242
						Total Mileage: 5.092 mi					