


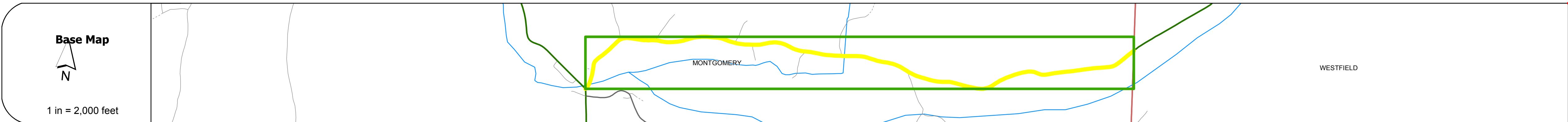
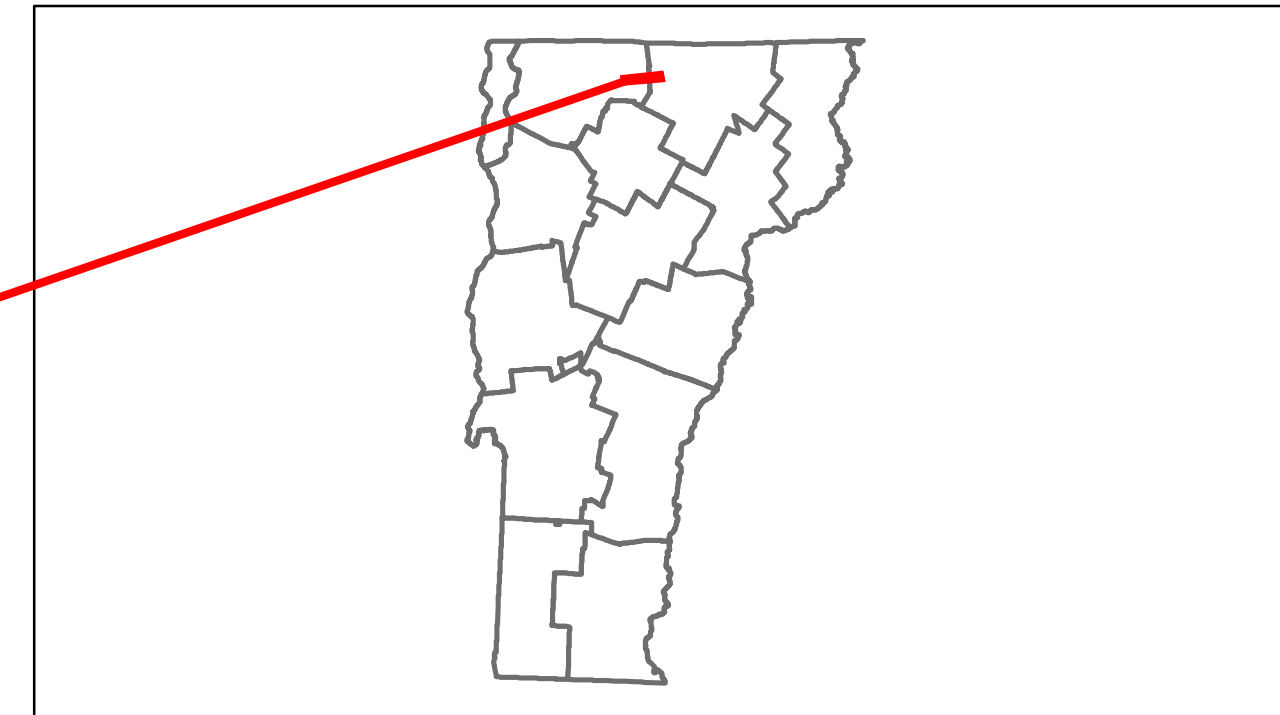


Route Log Progress Chart

DRAFT

Please Note: Errors and Omissions May Exist.
Contact the VTrans Mapping Unit with questions or concerns.

DISTRICT	TOWN	ROUTE
8	MONTGOMERY	VT-242



DESCRIPTION BLOCK

Bridge 2:
Slab - 1997
Structure No. 200278000206102
Length: 25'
Width: 34.3'
Facility Carried: VT 00242 ML
Bridge Type: CONCRETE SLAB
Features Intersected: HANNAH CLARK BROOK
Surface: Bituminous
Maintenance/Ownership: State

Road Widths	Travellane	Roadway	Lane Count	Base	Subbase
	20	24	2		

Curves	25	13	10	6	10	22	14	17	5	5	7	8	7	17
--------	----	----	----	---	----	----	----	----	---	---	---	---	---	----

Grades	+10.0	+14.0	+9.0	+8.0	+11.0	+3.0A	+5.0	+13.0
--------	-------	-------	------	------	-------	-------	------	-------



Maintenance Garage	District 8 - Enosburn Garage
--------------------	------------------------------

Traffic Counters	SFP348	SFP563
------------------	--------	--------

Functional Class	7
------------------	---

Speed Zone	30	40
------------	----	----

Year	2012	2011	2010	2009	2008
ADT Counts	1300	1300	1300	1200	1000

Year	2012	2011	2010	2009	2008
Crash Locations					

Historic Projects Retreatment, Resurface, Unknown, Bituminous Mix, Skimmy Mix, Bituminous Seal, Bituminous Concrete, Surface Treated Gravel, Plant Mix, Reclaimed Base and Bituminous Concrete, Concrete	Functional Class 1, 2, 6, 11, 12, 14, 16, 17, 19	Curves curve left, curve right	Road Widths (ft)	Traffic Counters (counter ID)	AADT (count)	Crash Locations Fatal, Injury, Property Damage Only, Unknown Crash Type	Mileage by Functional Class By Sheet 0278 7 - Rural - Major collector 3.816	Mileage by Town By Sheet MONTGOMERY - V242-0610 3.816 of 3.816	DISTRICT 8	TOWN MONTGOMERY	Date: 04/02/14	ROUTE VT-242 ETE mileage: 0.0 to 3.816
Total Mileage: 3.816 mi								Total Mileage: 3.816 mi				