# Route Log Progress Chart

**DRAFT**

Please Note: Errors and Omissions May Exist.
Contact the VTrans Mapping Unit with questions or concerns.

| DISTRICT | TOWN | ROUTE |
|---|---|---|
| 8 | SHELDON | VT-236 |

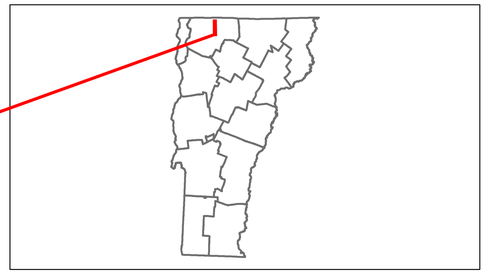

## Base Map

N

1 in = 2,000 feet

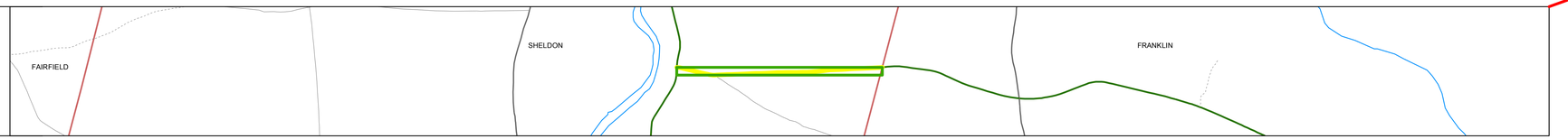


## Stick Diagram

- Town Boundary
- Village/UC Boundaries
- District Boundaries
- State/Town Highway Change
- Divided Highway Limits
- Ghost Section Boundary
- FAU Limits
- Streams
- Town Center
- Primary Structures
- Secondary Structures
- Stations (Feet)
- Railroad Crossings
- Divided State Highway
- State Highway
- Divided Class 1 Town Highway
- Class 1 Town Highway

Scale:1in = 2000 FEET




## Road Widths

| | |
|---|---|
| Travellane | 18 |
| Roadway | 20 |
| Lane Count | 2 |
| Base | |
| Subbase | 18" Gravel |

## Curves

5, 5

## Grades

+7.1, +3.1, +9.3, +3.6, +5.5

## Historic Projects

1972: SA.4

0: Unknown

## Maintenance Garage

District 8 - Enosburg Garage

## Traffic Counters

56F369

## Functional Class

7

## Speed Zone

## AADT Counts

| | |
|---|---|
| 2012 | 960 |
| 2011 | 910 |
| 2010 | 850 |
| 2009 | 800 |
| 2008 | 740 |

## Crash Locations

2012
2011
2010
2009
2008

## DESCRIPTION BLOCK

### Historic Projects

- Retreatment
- Resurface
- Unknown
- Bituminous Mix
- Skinny Mix
- Bituminous Seal
- Bituminous Concrete
- Bituminous Macadam
- Cold Plane and Bituminous Concrete
- Concrete
- Gravel
- Surface Treated Gravel
- Plant Mix
- Reclaimed Base and Bituminous Concrete

### Functional Class

1, 7, 12, 17, 2, 8, 14, 19, 6, 11, 16

### Speed Zones

SPEED LIMIT 25, SPEED LIMIT 30, SPEED LIMIT 35, SPEED LIMIT 40, SPEED LIMIT 45, SPEED LIMIT 50, SPEED LIMIT 55, SPEED LIMIT 60, SPEED LIMIT 65

### Curves

curve left
curve right

### Grades

grade up
grade down

### Road Widths

(ft)

### Traffic Counters

(counter ID)

### AADT

(count)

### Crash Locations

Fatal
Injury
Property Damage Only
Unknown Crash Type

### Mileage by Functional Class By Sheet

| | | |
|---|---|---|
| 0313 | 7 - Rural - Major Collector | 1.224 |

Total Mileage: 1.224 mi

### Mileage by Town By Sheet

| | | |
|---|---|---|
| SHELDON - V236-0614 | 1.224 of 1.224 |

Total Mileage: 1.224 mi

| DISTRICT | TOWN | Date: 04/02/14 | ROUTE |
|---|---|---|---|
| 8 | SHELDON | 1 of 1<br>TWN mileage: 0.0 to 1.224 | VT-236<br>ETE mileage: 0.0 to 1.224 |