

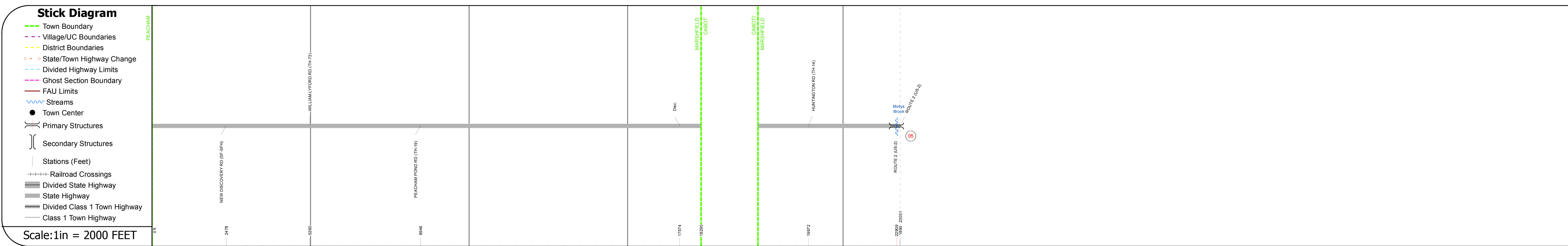
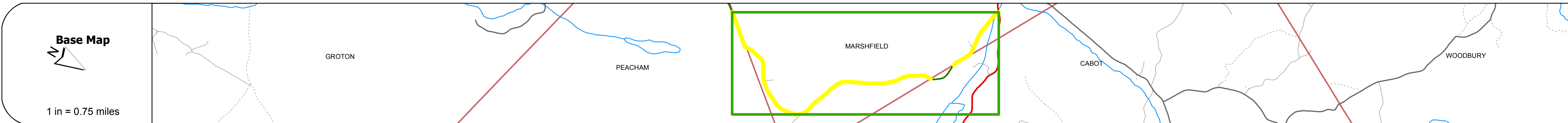
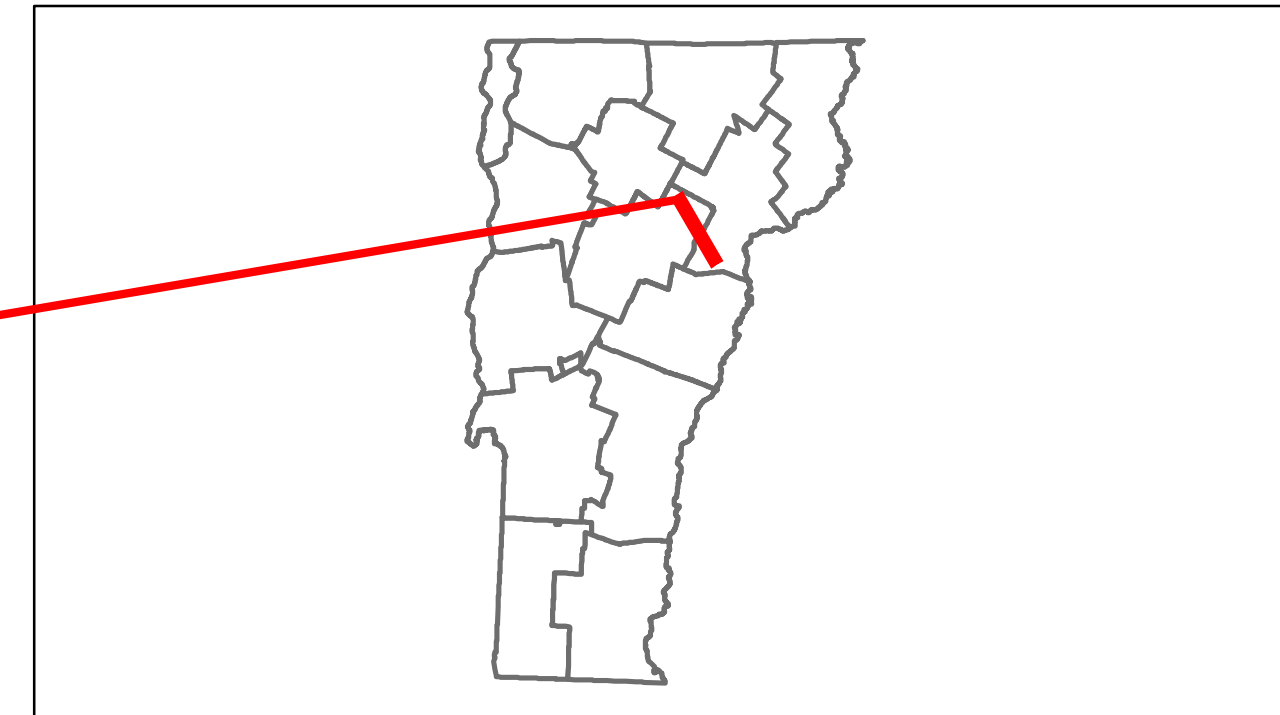


Route Log Progress Chart

DRAFT



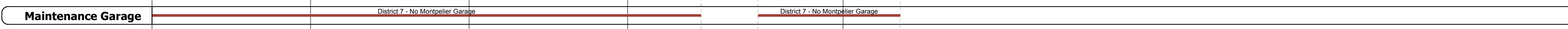


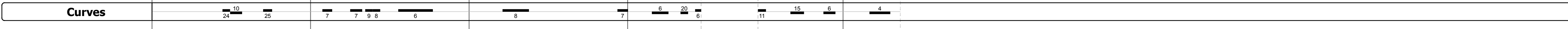
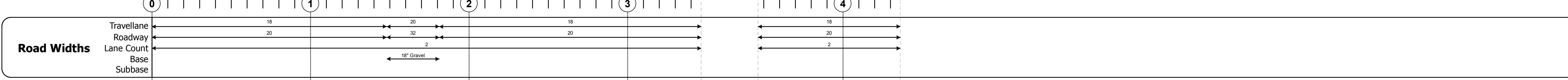
Please Note: Errors and Omissions May Exist.
Contact the VTrans Mapping Unit with questions or concerns.

DISTRICT	TOWN	ROUTE
6	MARSHFIELD	VT-232



DESCRIPTION BLOCK

Bridge 5:
Stringer/multi-beam or girder - 1910
Structure No. 200217000512092
Length: 28'
Width: 23.7'
Facility Carried: VT 00232 ML
Bridge Type: ROLLED BEAM
Features Intersected: MOLLYS BROOK
Surface: Bituminous
Maintenance/Ownership: State



Year	Section 1	Section 2	Section 3	Section 4
2012	280	280	280	660
2011	280	280	280	650
2010	280	280	280	640
2009	300	300	300	650
2008	310	310	310	650

Year	Crash Locations
2012	1
2011	0
2010	0
2009	0
2008	0

Historic Projects Retreatment, Resurface, Unknown, Bituminous Mix, Skimmy Mix, Bituminous Seal, Bituminous Concrete, Gravel, Surface Treated Gravel, Plant Mix, Reclaimed Base and Bituminous Concrete, Concrete	Functional Class 1, 2, 3, 4, 5, 6, 7, 8, 9, 10, 11, 12, 13, 14, 15, 16, 17, 18, 19	Curves curve left, curve right	Grades grade up, grade down	Road Widths (ft)	Traffic Counters (counter ID)	AADT (count)	Crash Locations Fatal, Injury, Property Damage Only, Unknown Crash Type	Mileage by Functional Class By Sheet 0217 7 - Rural - Major collector 4.362	Mileage by Town By Sheet MARSHFIELD - V232-1209 4.362 of 4.362	DISTRICT 6	TOWN MARSHFIELD	Date: 04/02/14	ROUTE VT-232 ETE mileage: 8.828 to 13.19
Total Mileage: 4.362 mi								Total Mileage: 4.362 mi					