








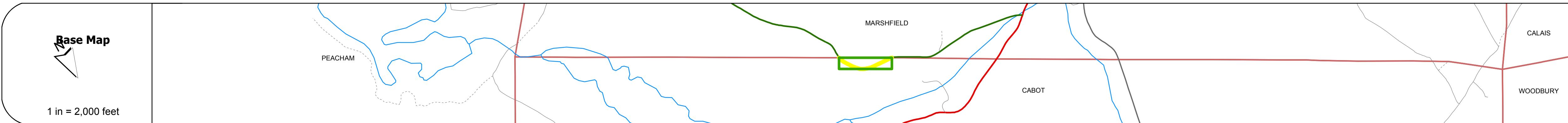
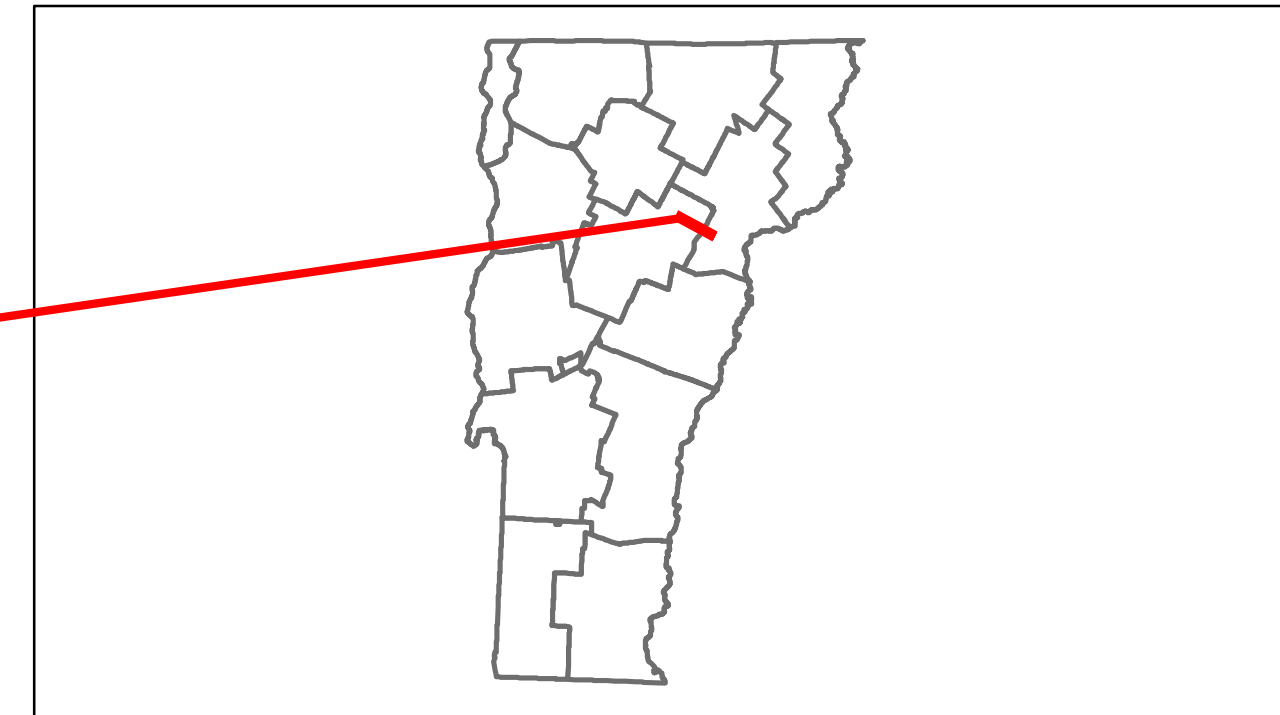


Route Log Progress Chart

DRAFT

Please Note: Errors and Omissions May Exist.
Contact the VTrans Mapping Unit with questions or concerns.

DISTRICT	TOWN	ROUTE
6	CABOT	VT-232



DESCRIPTION BLOCK	

Historic Projects Retreatment, Resurface, Unknown, Bituminous Mix, Skippy Mix, Bituminous Seal, Bituminous Concrete, Concrete, Gravel, Surface Treated Gravel, Plant Mix, Reclaimed Base and Bituminous Concrete	Functional Class 1, 2, 6, 7, 8, 11, 12, 14, 16, 17, 19	Curves curve left, curve right	Road Widths (ft)	AADT (count)	Mileage by Functional Class By Sheet 0217 7 - Rural - Major collector 0.358	Mileage by Town By Sheet CABOT - V232-1204 0.358 of 0.358	DISTRICT 6	TOWN CABOT	Date: 04/02/14	ROUTE VT-232 ETE mileage: 12.292 to 12.65
Speed Zones 25, 30, 35, 40, 45, 50, 55, 60, 65	Crash Locations Fatal, Injury, Property Damage Only, Unknown Crash Type	Grades grade up, grade down	Traffic Counters (counter ID)	Total Mileage: 0.358 mi	Total Mileage: 0.358 mi	1 of 1 TWN mileage: 0.0 to 0.358				