








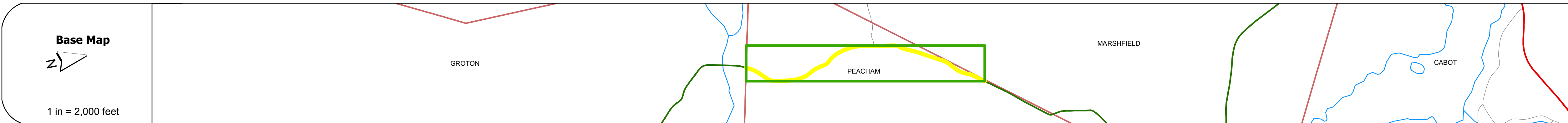
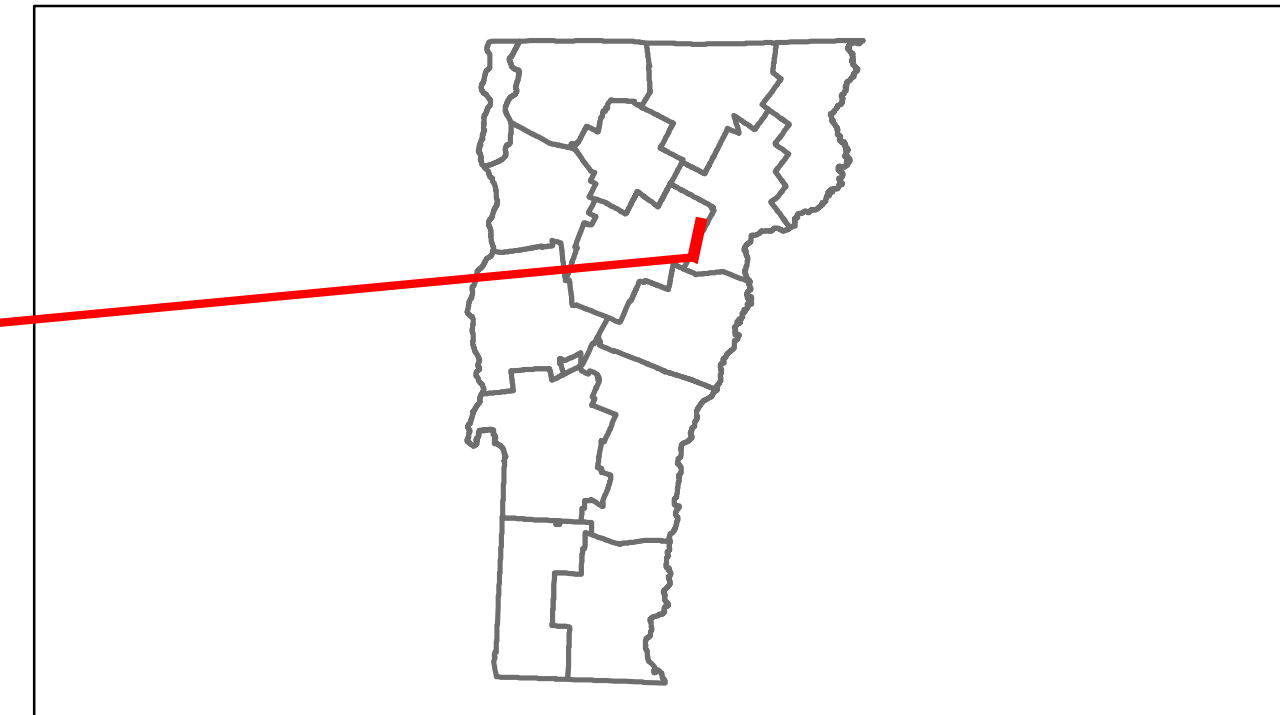


Route Log Progress Chart

DRAFT

Please Note: Errors and Omissions May Exist.
Contact the VTrans Mapping Unit with questions or concerns.

DISTRICT	TOWN	ROUTE
7	PEACHAM	VT-232



DESCRIPTION BLOCK	

Historic Projects Retreatment, Resurface, Unknown, Bituminous Mix, Skippy Mix, Bituminous Seal, Bituminous Concrete, Surface Treated Gravel, Plant Mix, Reclaimed Base and Bituminous Concrete, Concrete	Functional Class 1, 2, 3, 4, 5, 6, 7, 8, 9, 10, 11, 12, 13, 14, 15, 16, 17, 18, 19	Curves curve left, curve right	Road Widths (ft)	AADT (count)	Mileage by Functional Class By Sheet 0217 7 - Rural - Major collector 1.646	Mileage by Town By Sheet PEACHAM - V232-0309 1.646 of 1.646	DISTRICT 7	TOWN PEACHAM	Date: 04/02/14	ROUTE VT-232 ETE mileage: 7.182 to 8.828
Crash Locations Fatal, Injury, Property Damage Only, Unknown Crash Type						Total Mileage: 1.646 mi		1 of 1 TWN mileage: 0.0 to 1.646		Total Mileage: 1.646 mi