

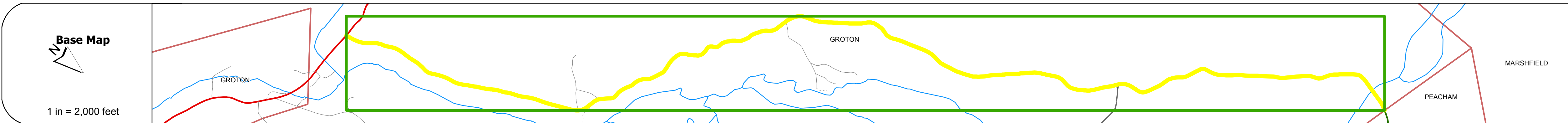
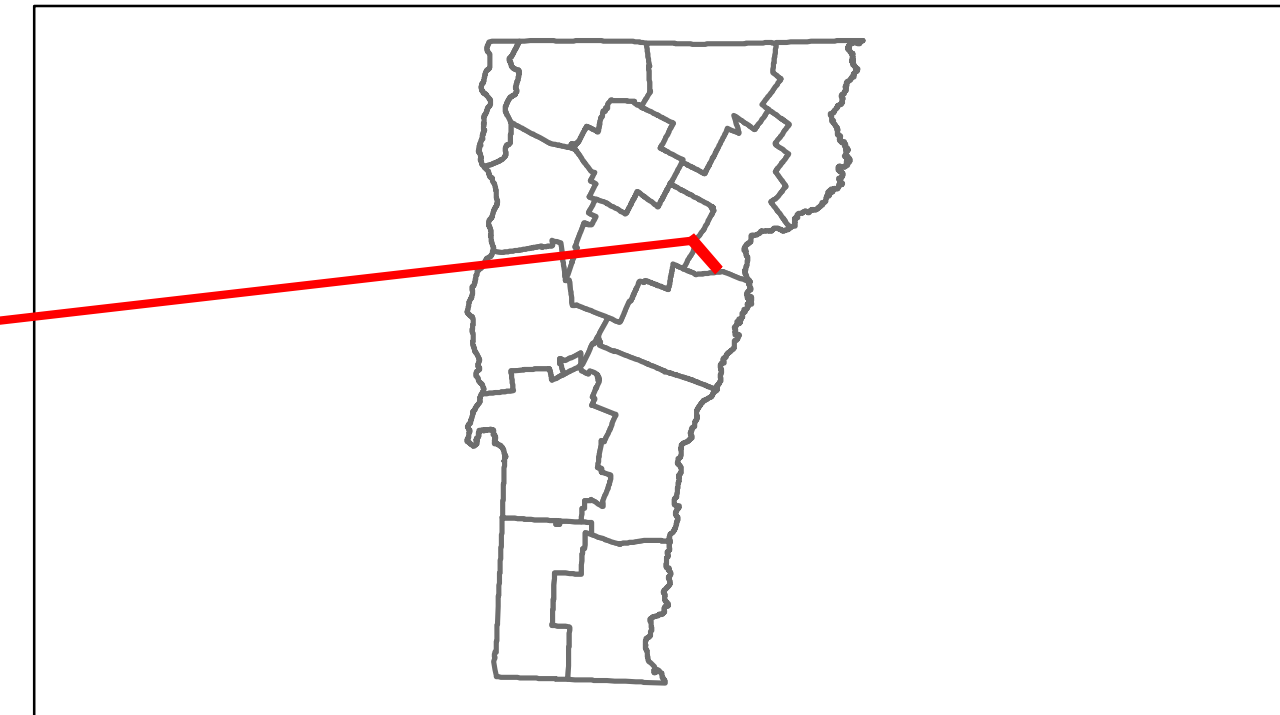


Route Log Progress Chart

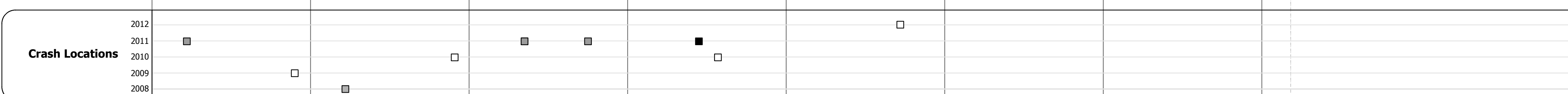
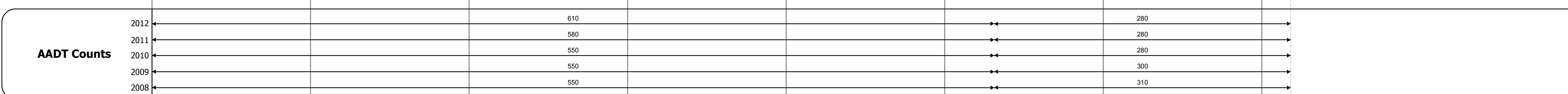



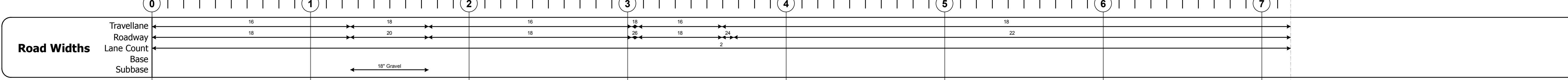
DRAFT

Please Note: Errors and Omissions May Exist.
Contact the VTrans Mapping Unit with questions or concerns.

| | | |
|----------|--------|--------|
| DISTRICT | TOWN | ROUTE |
| 7 | GROTON | VT-232 |



| DESCRIPTION BLOCK |
|--|
| <p>Bridge 1: Slab - 1964 Structure No. 200217000103042 Length: 23' Width: 25.4' Facility Carried: VT 00232 ML Bridge Type: CONCRETE SLAB Features Intersected: DEPOT BROOK Surface: Bituminous Maintenance/Ownership: State</p> <p>Bridge 2: Slab - 1964 Structure No. 200217000203042 Length: 23' Width: 29.4' Facility Carried: VT 00232 ML Bridge Type: CONCRETE SLAB Features Intersected: BEAVER BROOK Surface: Bituminous Maintenance/Ownership: State</p> |



| Historic Projects | Functional Class | Curves | Road Widths | AADT | Mileage by Functional Class By Sheet | Mileage by Town By Sheet |
|---|---|---|--|---|--|-----------------------------------|
| <ul style="list-style-type: none"> Retreatment Resurface Unknown Bituminous Mix Skimny Mix Bituminous Seal Gravel Surface Treated Gravel Plant Mix Reclaimed Base and Bituminous Concrete Concrete | <ul style="list-style-type: none"> 1 2 6 7 8 11 12 14 17 19 | <ul style="list-style-type: none"> curve left curve right | <ul style="list-style-type: none"> (ft) | <ul style="list-style-type: none"> (count) | 0217 7 - Rural - Major collector 7.182 | GROTON - V232-0304 7.182 of 7.182 |
| | | | | | Total Mileage: 7.182 mi | Total Mileage: 7.182 mi |

| | | | |
|-----------------|-------------|-------------------------------------|-------------------------------------|
| DISTRICT | TOWN | Date: 04/02/14 | ROUTE |
| 7 | GROTON | 1 of 1 TWN mileage: 0.0 to 7.182 | VT-232 ETE mileage: 0.0 to 7.182 |