


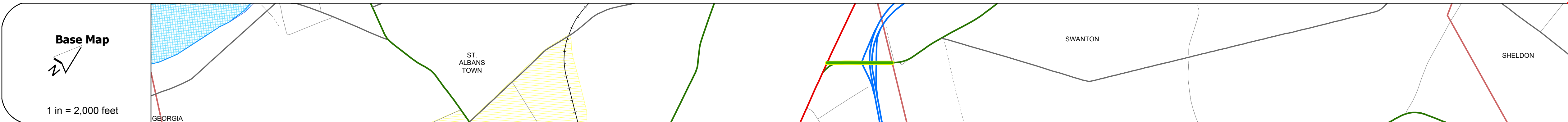
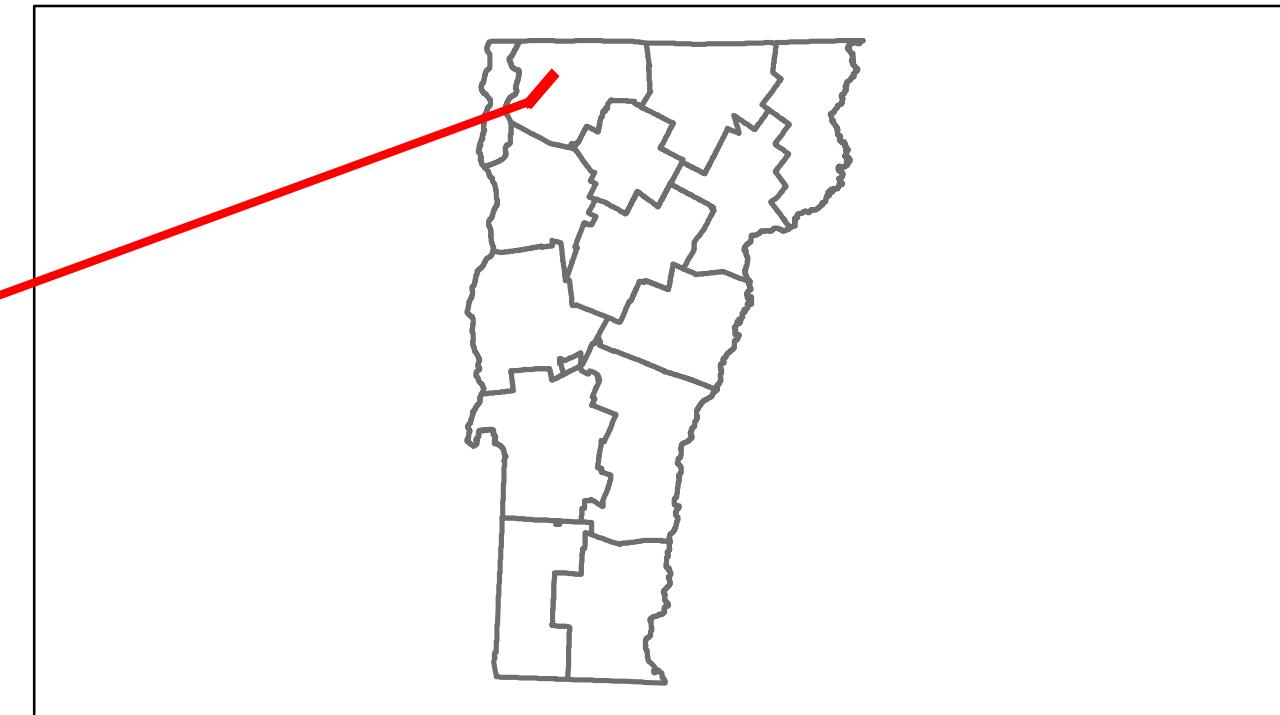


# Route Log Progress Chart

**DRAFT**

Please Note: Errors and Omissions May Exist.  
Contact the VTrans Mapping Unit with questions or concerns.

DISTRICT	TOWN	ROUTE
8	ST. ALBANS TOWN	VT-207



Curves

Grades

Historic Projects
2004 STP 214 (S)
1985 RS 0297 (7)
1967 1 89-3(36) C1
1948 SA

Maintenance Garage

Traffic Counters
86222

Functional Class
7

Speed Zone

AA DT Counts
2012: 9500 → 7900 6400
2011: 9700 → 7800 6200
2010: 9800 → 7700 5900
2009: 9900 → 7800 6100
2008: 10000 → 7900 6200

Crash Locations
2012: [ ] [ ] [ ]
2011: [ ] [ ] [ ]
2010: [ ] [ ] [ ]
2009: [ ] [ ] [ ]
2008: [ ] [ ] [ ]

## DESCRIPTION BLOCK

**Culvert 1:**  
Culvert - 1967  
Structure No. 300297000106131  
Length: 6'  
Under Clearance: 3.5'  
Facility Carried: VT207  
Bridge Type: CGMP SQUASH PIPE  
Features Intersected: SWAMP  
Maintenance: State

**Bridge 2:**  
Stringer/multi-beam or girder - 1967  
Structure No. 200089093S06132  
Length: 147'  
Height: 0.0'  
Weight Limit: 0  
Facility Carried: 1 00089 ML  
Bridge Type: 3 SPAN ROLLED BEAM  
Features Intersected: 1 89 SB. OVER VT207

**Bridge 2A:**  
Stringer/multi-beam or girder - 1967  
Structure No. 200089093N06132  
Length: 147'  
Height: 0.0'  
Weight Limit: 0  
Facility Carried: 1 00089 ML  
Bridge Type: 3 SPAN ROLLED BEAM  
Features Intersected: 1 89 NB OVER VT207

<b>Historic Projects</b> Retirement, Resurface, Unknown, Bituminous Mix, Skippy Mix, Bituminous Seal, Bituminous Concrete, Concrete	<b>Functional Class</b> 1, 2, 3, 4, 5, 6, 7, 8, 9, 10, 11, 12, 13, 14, 15, 16, 17, 18, 19	<b>Curves</b> - curve left, - curve right	<b>Road Widths</b> (ft)	<b>AA DT</b> (count)	<b>Mileage by Functional Class By Sheet</b> 0297 7 - Rural - Major collector 0.421	<b>Mileage by Town By Sheet</b> ST. ALBANS TOWN - v207-0613 0.421 of 0.421	<b>DISTRICT</b> 8	<b>TOWN</b> ST. ALBANS TOWN	<b>Date:</b> 04/02/14	<b>ROUTE</b> VT-207
<b>Crash Locations</b> Fatal, Injury, Property Damage Only, Unknown Crash Type	<b>Grades</b> - grade up, - grade down	<b>Traffic Counters</b> (counter ID)	<b>Speed Zones</b> 25, 30, 35, 40, 45, 50, 55, 60, 65	<b>Total Mileage:</b> 0.421 mi	<b>Total Mileage:</b> 0.421 mi	<b>1 of 1</b> TWN mileage: 0.0 to 0.421	<b>ETE mileage:</b> 0.0 to 0.421			