

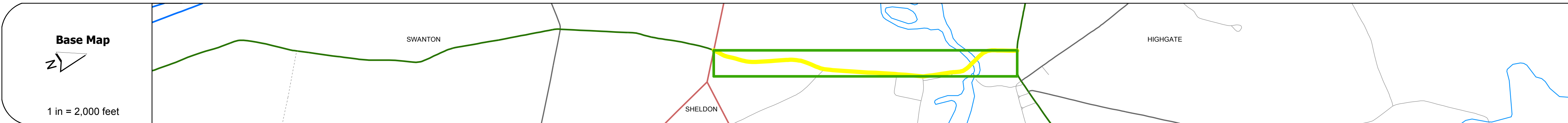
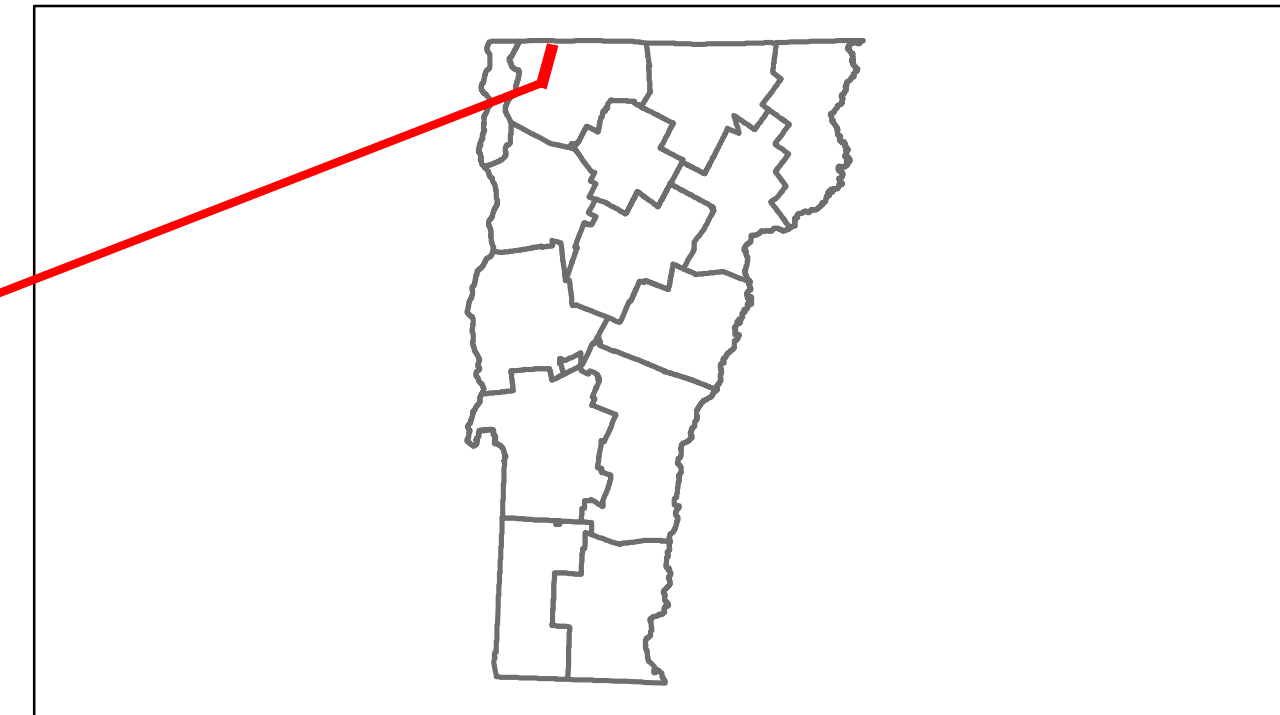


# Route Log Progress Chart





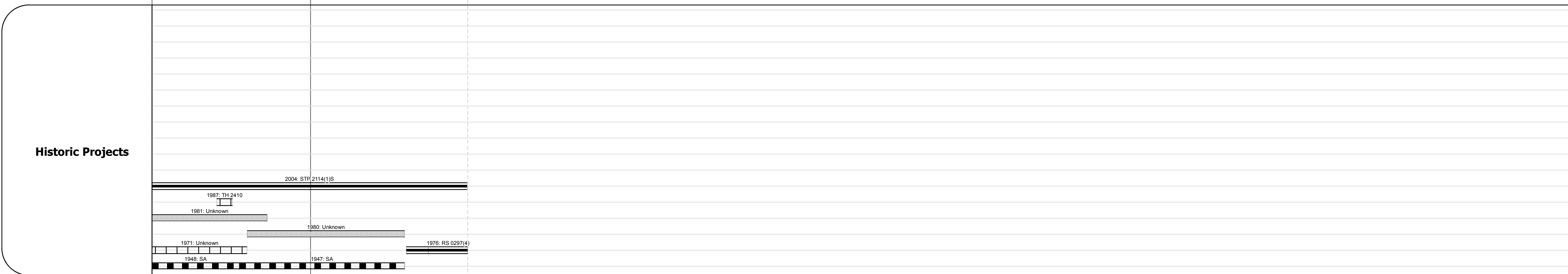



**DRAFT**

Please Note: Errors and Omissions May Exist.  
Contact the VTrans Mapping Unit with questions or concerns.

DISTRICT	TOWN	ROUTE
8	HIGHGATE	VT-207



DESCRIPTION BLOCK
<p><b>Culvert 3:</b> Culvert - 1986 Structure No. 200297000306092 Length: 22' Facility Carried: VT 00207 ML Bridge Type: MULTI PLATE ARCH Features Intersected: HUNGERFORD BROOK Maintenance/Ownership: State</p> <p><b>Bridge 6:</b> Frame - 1976 Structure No. 200297000606092 Length: 330' Width: 32.9' Facility Carried: VT 00207 ML Bridge Type: STEEL RIGID FRAME Features Intersected: MISSISSQUOI RIVER Surface: Bituminous Maintenance/Ownership: State</p>



Historic Projects	Functional Class	Curves	Road Widths	AADT	Mileage by Functional Class By Sheet	Mileage by Town By Sheet	DISTRICT	TOWN	Date: 04/02/14	ROUTE
<ul style="list-style-type: none"> <li>Retreatment</li> <li>Resurface</li> <li>Unknown</li> <li>Bituminous Mix</li> <li>Skimny Mix</li> <li>Bituminous Seal</li> <li>Concrete</li> <li>Gravel</li> <li>Surface Treated Gravel</li> <li>Plant Mix</li> <li>Reclaimed Base and Bituminous Concrete</li> </ul>	<ul style="list-style-type: none"> <li>1</li> <li>2</li> <li>6</li> <li>7</li> <li>8</li> <li>11</li> <li>12</li> <li>14</li> <li>16</li> <li>17</li> <li>19</li> </ul>	<ul style="list-style-type: none"> <li>curve left</li> <li>curve right</li> </ul>	<ul style="list-style-type: none"> <li>(ft)</li> </ul>	<ul style="list-style-type: none"> <li>(count)</li> </ul>	0297 7 - Rural - Major collector 1.991	HIGHGATE - V207-0609 1.991 of 1.991	8	HIGHGATE	1 of 1 TWN mileage: 0.0 to 1.991	VT-207 ETE mileage: 5.208 to 7.199
Total Mileage: 1.991 mi						Total Mileage: 1.991 mi				