


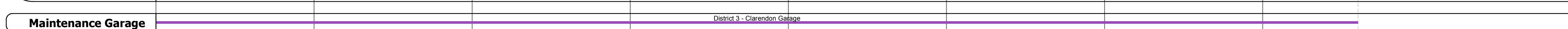

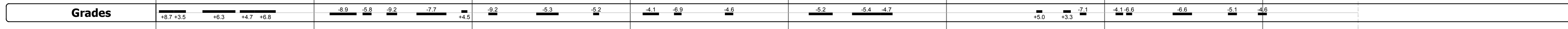

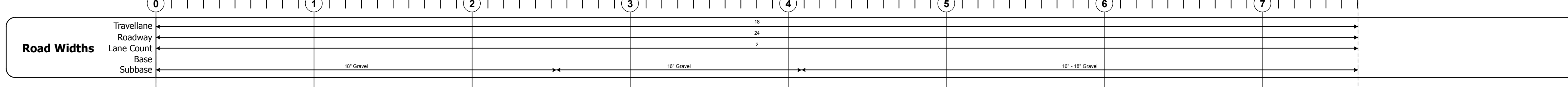
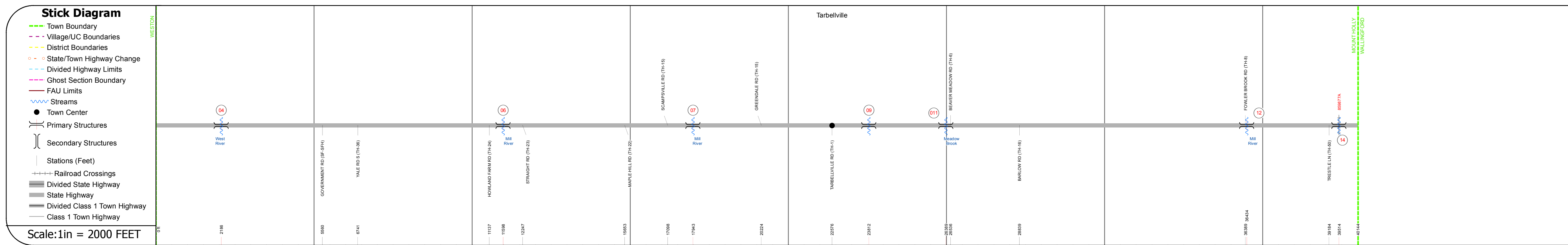
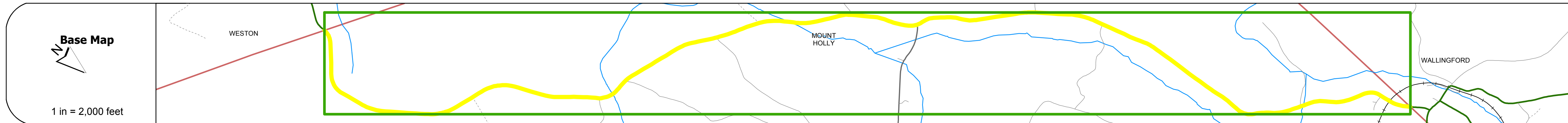
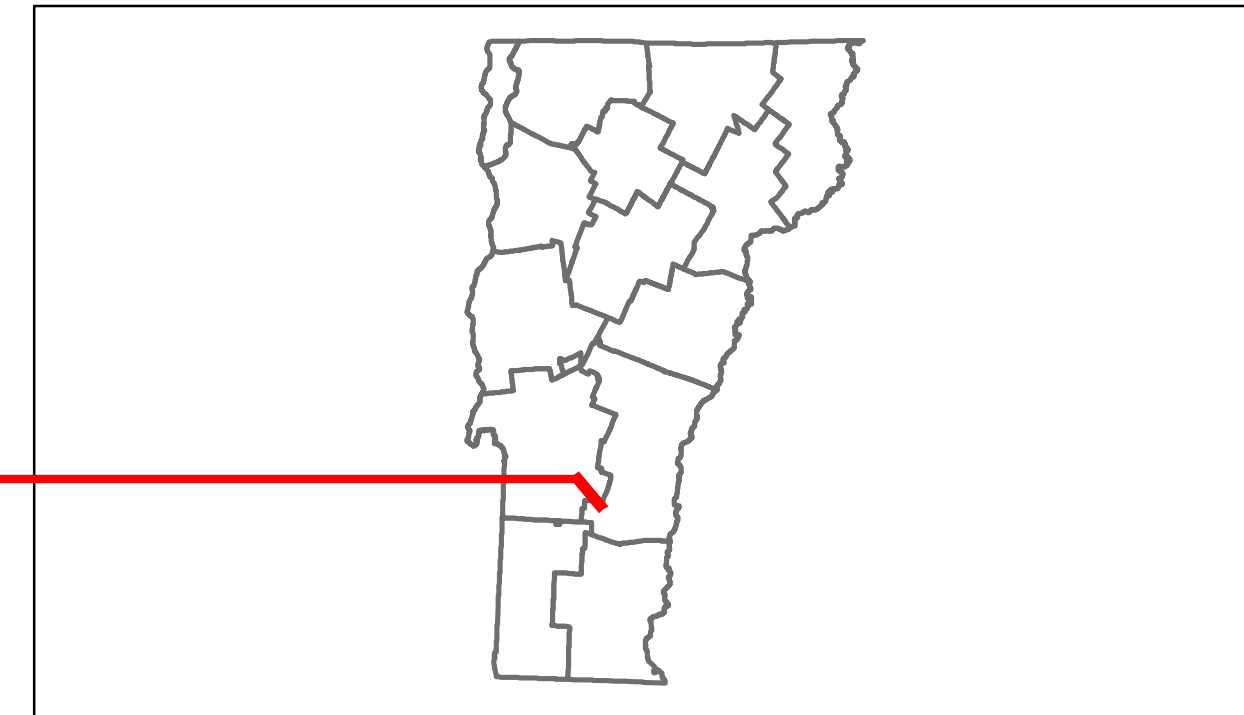


DISTRICT	TOWN	ROUTE
3	MOUNT HOLLY	VT-155



Year	Station 0	Station 1	Station 2	Station 3	Station 4	Station 5	Station 6	Station 7
2012			720					940
2011			710					930
2010			700					910
2009			680					900
2008			660					890

Year	Station 0	Station 1	Station 2	Station 3	Station 4	Station 5	Station 6	Station 7
2012								
2011								
2010								
2009								
2008								

DESCRIPTION BLOCK

Culvert 4:
Culvert - 1964
Structure No. 300133000411121
Length: 10'
Under Clearance: 4.0'
Facility Carried: VT155
Bridge Type: RC BOX
Features Intersected: BROOK
Maintenance: State

Culvert 6:
Culvert - 1965
Structure No. 300133000611121
Length: 6'
Under Clearance: 6.0'
Facility Carried: VT155
Bridge Type: A.C.C.G.M.P
Features Intersected: BROOK
Maintenance: State

Culvert 7:
Culvert - 1969
Structure No. 300133000711121
Length: 15'
Under Clearance: 11.5'
Facility Carried: VT155
Bridge Type: CGMPPA
Features Intersected: MILL RIVER
Maintenance: State

Culvert 9:
Culvert - 1959
Structure No. 300133000911121
Length: 9'
Under Clearance: 5.0'
Facility Carried: VT155
Bridge Type: RC BOX
Features Intersected: BROOK
Maintenance: State

Culvert 11:
Culvert - 1919
Structure No. 300133001111121
Length: 16'
Under Clearance: 9.0'
Facility Carried: VT155
Bridge Type: MULTIPLATE PIPE ARCH
Features Intersected: MEADOW BROOK
Maintenance: State

Bridge 12:
Stringer/multi-beam or girder - 1900
Structure No. 200133001211122
Length: 41'
Width: 30.8'
Facility Carried: VT 00155 ML
Bridge Type: ROLLED BEAM
Features Intersected: MILL RIVER
Surface: Bituminous
Maintenance/Ownership: State

Bridge 14:
Girder and floorbeam system - 1903
Structure No. 200133001411122
Length: 162'
Height: 0.0'
Facility Carried: RAILROAD
Bridge Type: RIVETED TWO GIRDER
Features Intersected: GMRR OVER MILL R. VT 155

Historic Projects Retreatment, Resurface, Unknown, Bituminous Mix, Skimny Mix, Bituminous Seal, Bituminous Concrete, Concrete, Gravel, Surface Treated Gravel, Plant Mix, Reclaimed Base and Bituminous Concrete	Functional Class 1, 2, 3, 4, 5, 6, 7, 8, 9, 10, 11, 12, 13, 14, 15, 16, 17, 18, 19	Curves curve left, curve right	Road Widths (ft)	Traffic Counters (counter ID)	Crash Locations Fatal, Injury, Property Damage Only, Unknown Crash Type	Mileage by Functional Class By Sheet 0133 7 - Rural - Major collector 7.603	Mileage by Town By Sheet MOUNT HOLLY - V155-1112 7.603 of 7.603	DISTRICT 3	TOWN MOUNT HOLLY	Date: 04/02/14	ROUTE VT-155 ETE mileage: 2.275 to 9.878
						Total Mileage: 7.603 mi	Total Mileage: 7.603 mi	1 of 1 TWN mileage: 0.0 to 7.603			