


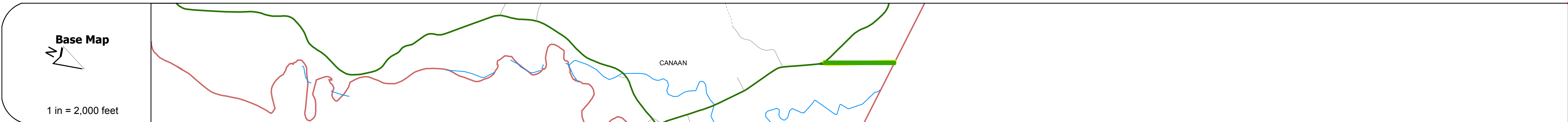
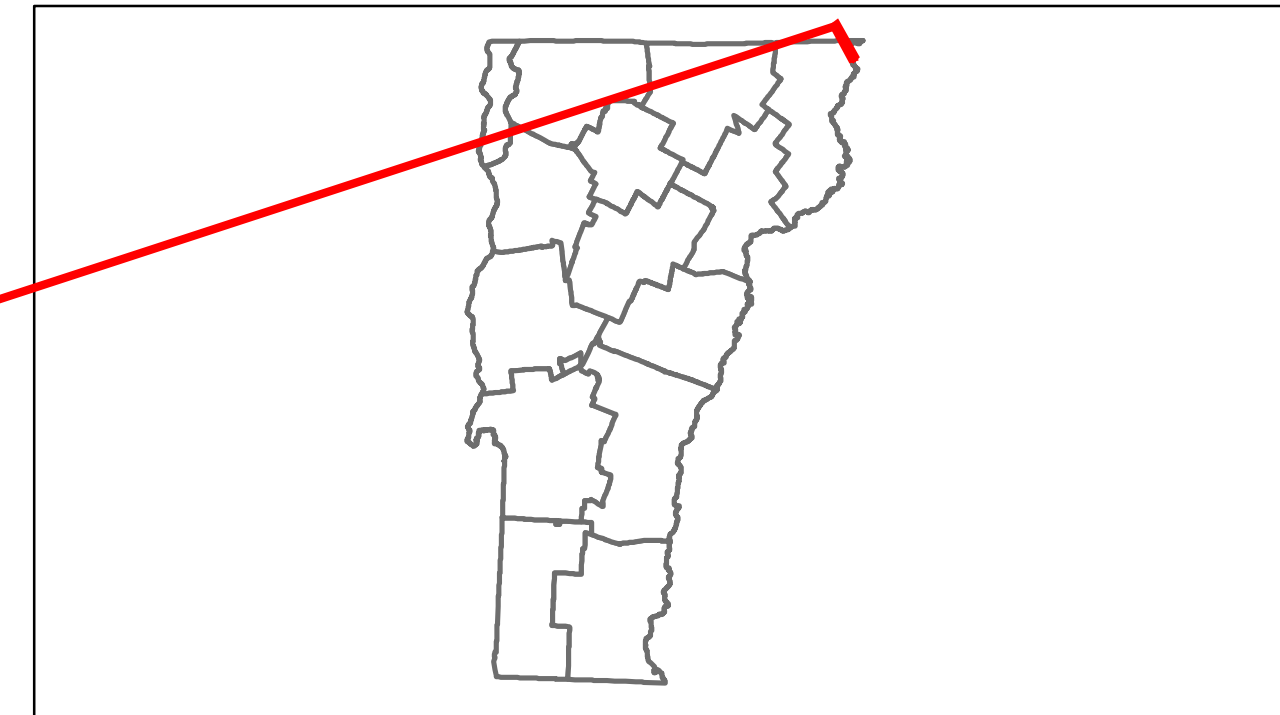


Route Log Progress Chart

DRAFT

Please Note: Errors and Omissions May Exist.
Contact the VTrans Mapping Unit with questions or concerns.

DISTRICT	TOWN	ROUTE
9	CANAAN	VT-141



Curves	
---------------	--

Grades	
---------------	--

Historic Projects	
	2002 STP 2222(1)S
	1990 Unknown
	1981 Unknown
	1967 Unknown
	1961 SA

Maintenance Garage	District 9 - Brighton Garage
---------------------------	------------------------------

Traffic Counters	SEC300
-------------------------	--------

Functional Class	7
-------------------------	---

Speed Zone	
-------------------	--

AADT Counts	2012: 480 (left), 480 (right)
	2011: 480 (left), 480 (right)
	2010: 470 (left), 470 (right)
	2009: 400 (left), 400 (right)
	2008: 320 (left), 320 (right)

Crash Locations	2012
	2011
	2010
	2009
	2008

DESCRIPTION BLOCK

Historic Projects Retreatment, Resurface, Unknown, Bituminous Mix, Skippy Mix, Bituminous Seal, Bituminous Concrete, Gravel, Surface Treated Gravel, Plant Mix, Reclaimed Base and Bituminous Concrete, Concrete	Functional Class 1, 2, 6, 7, 8, 11, 12, 14, 16, 17, 19	Curves curve left, curve right	Road Widths (ft)	AADT (count)	Mileage by Functional Class By Sheet 7 - Rural - Major collector 0.493	Mileage by Town By Sheet CANAAN - V141-0506 0.493 of 0.493	DISTRICT 9	TOWN CANAAN	Date: 04/02/14	ROUTE VT-141 ETE mileage: 0.0 to 0.493
Crash Locations Fatal, Injury, Property Damage Only, Unknown Crash Type						Total Mileage: 0.493 mi				