

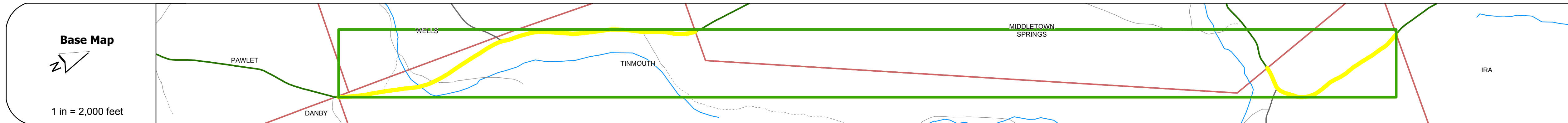
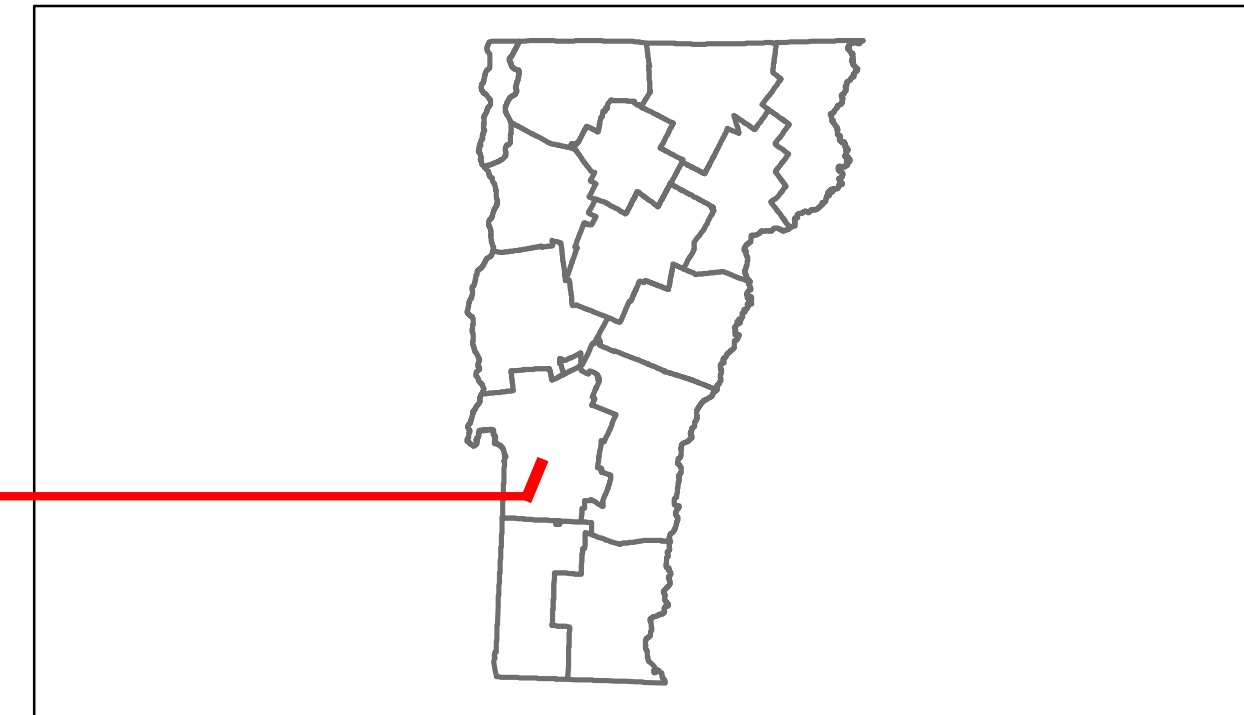


Route Log Progress Chart

DRAFT





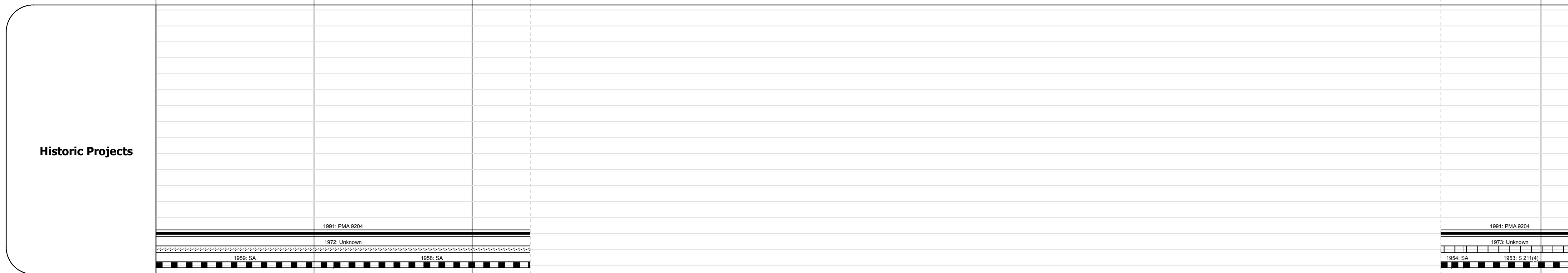



Please Note: Errors and Omissions May Exist.
Contact the VTrans Mapping Unit with questions or concerns.

DISTRICT	TOWN	ROUTE
3	TINMOUTH	VT-133



DESCRIPTION BLOCK

Bridge 5:
Slab - 1900
Structure No. 300139000511241
Length: 18'
Width: 26.0'
Under Clearance: 4.5'
Facility Carried: VT 133
Bridge Type: CONCRETE SLAB
Features Intersected: WELLS BK.
Surface: Bituminous
Maintenance: State



Year	Station 0+00	Station 1+00	Station 2+00	Station 3+00
2012	470	620	1400	1500
2011	470	610	1400	1500
2010	460	600	1300	1400
2009	450	600	1300	1400
2008	440	600	1300	1400

Year	Station 0+00	Station 1+00	Station 2+00	Station 3+00
2012				
2011				
2010				
2009				
2008				

Historic Projects Retreatment, Resurface, Unknown, Bituminous Mix, Skippy Mix, Bituminous Seal, Gravel, Surface Treated Gravel, Plant Mix, Reclaimed Base and Bituminous Concrete, Concrete	Functional Class 1, 2, 3, 4, 5, 6, 7, 8, 9, 10, 11, 12, 13, 14, 15, 16, 17, 18, 19	Curves curve left, curve right	Road Widths (ft)	Traffic Counters (counter ID)	AADT (count)	Crash Locations Fatal, Injury, Property Damage Only, Unknown Crash Type	Mileage by Functional Class By Sheet 0141 7 - Rural - Major Collector 0.923 0138 7 - Rural - Major Collector 0.143 0139 7 - Rural - Major Collector 2.150	Mileage by Town By Sheet TINMOUTH - V133-1124 9.0 of 9.191	DISTRICT 3	TOWN TINMOUTH	Date: 04/02/14	ROUTE VT-133 ETE mileage: 5.349 to 14.349
Total Mileage: 9.000 mi							Total Mileage: 9.0 mi					
										1 of 2 TWN mileage: 0.0 to 9.0	ROUTE VT-133	