

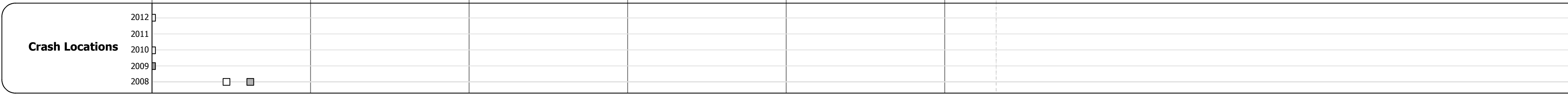
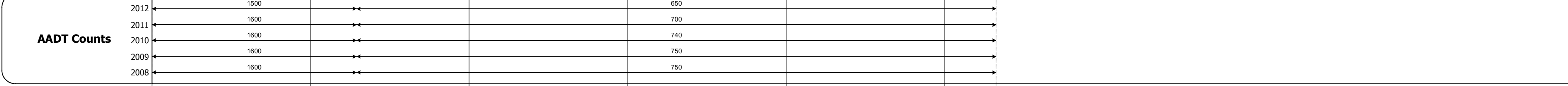




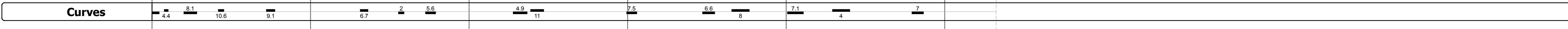
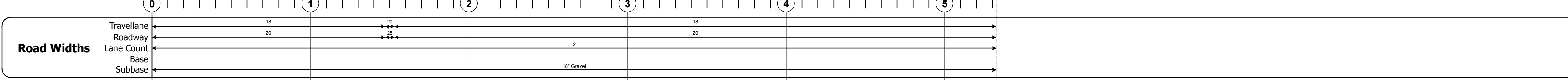

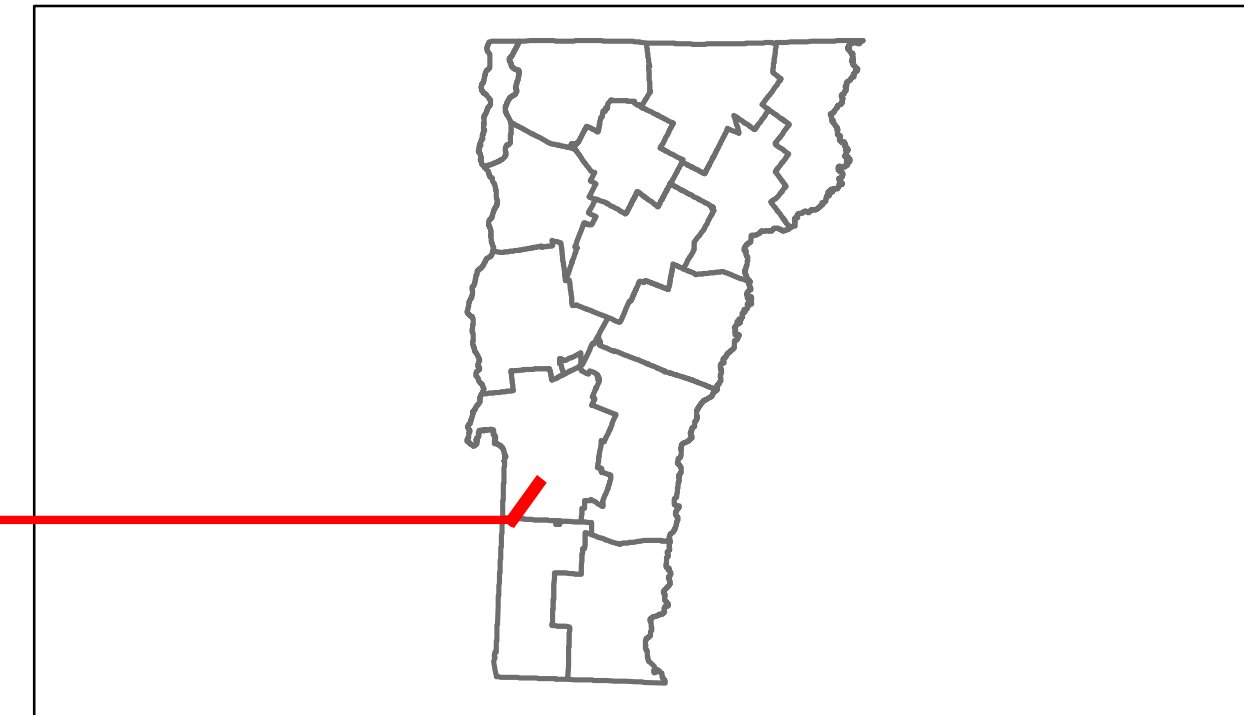


Route Log Progress Chart

DRAFT

Please Note: Errors and Omissions May Exist.
Contact the VTrans Mapping Unit with questions or concerns.

DISTRICT	TOWN	ROUTE
1	PAWLET	VT-133



DESCRIPTION BLOCK

Bridge 1:
Stringer/multi-beam or girder - 1936
Structure No. 20013900011142
Length: 64'
Width: 25.5'
Facility Carried: VT 00133 ML
Bridge Type: ROLLED BEAM
Features Intersected: FLOWER BROOK
Surface: Bituminous
Maintenance/Ownership: State

Bridge 2:
Tee Beam - 1936
Structure No. 200139000211142
Length: 54'
Width: 24.0'
Facility Carried: VT 00133 ML
Bridge Type: CONCRETE T-BEAM
Features Intersected: FLOWER BROOK
Surface: Bituminous
Maintenance/Ownership: State

Bridge 3:
Tee Beam - 1937
Structure No. 200139000311142
Length: 54'
Width: 30.2'
Facility Carried: VT 00133 ML
Bridge Type: CONCRETE T-BEAM
Features Intersected: FLOWER BROOK
Surface: Bituminous
Maintenance/Ownership: State

Culvert 4:
Culvert - 1946
Structure No. 300139000411141
Length: 16'
Width: 24.5'
Under Clearance: 4.58'
Facility Carried: VT133
Bridge Type: CGMPPA
Features Intersected: BROOK
Maintenance: State

Historic Projects Retreatment, Resurface, Unknown, Bituminous Mix, Skimmy Mix, Bituminous Seal, Bituminous Concrete, Gravel, Surface Treated Gravel, Plant Mix, Reclaimed Base and Bituminous Concrete, Concrete	Functional Class 1, 2, 6, 7, 8, 11, 12, 14, 16, 17, 19	Curves curve left, curve right	Road Widths (ft)	Traffic Counters (counter ID)	AADT (count)	Crash Locations Fatal, Injury, Property Damage Only, Unknown Crash Type	Mileage by Functional Class By Sheet 0139 7 - Rural - Major collector 5.325	Mileage by Town By Sheet PAWLET - V133-1114 5.325 of 5.325	DISTRICT 1	TOWN PAWLET	Date: 04/02/14	ROUTE VT-133 ETE mileage: 0.0 to 5.325
						Total Mileage: 5.325 mi	Total Mileage: 5.325 mi					