

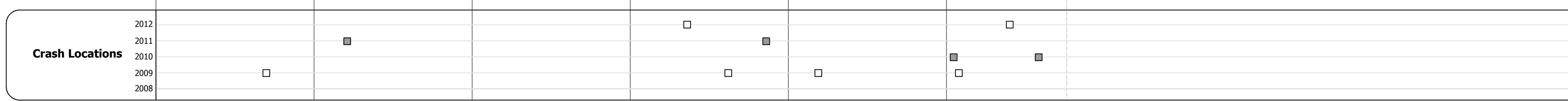
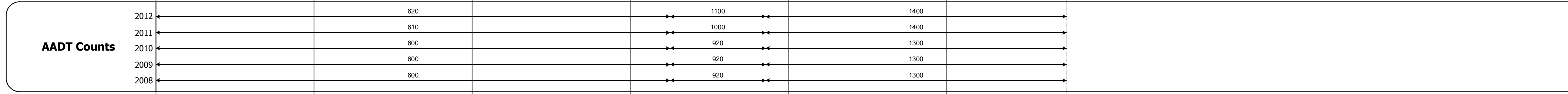


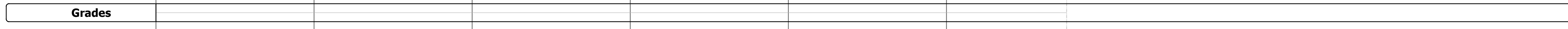
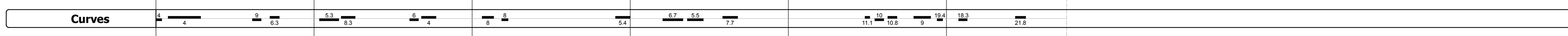
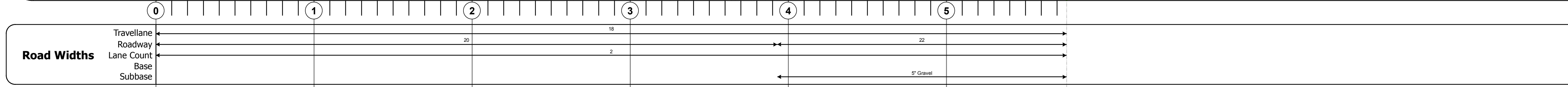
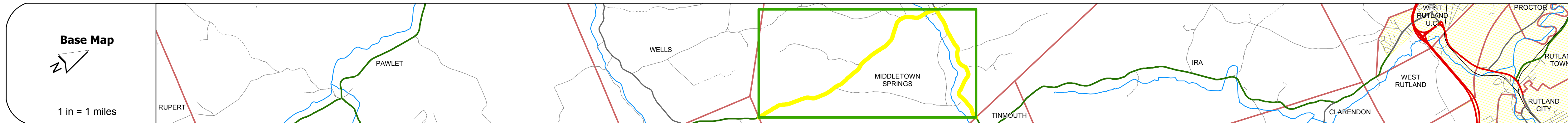
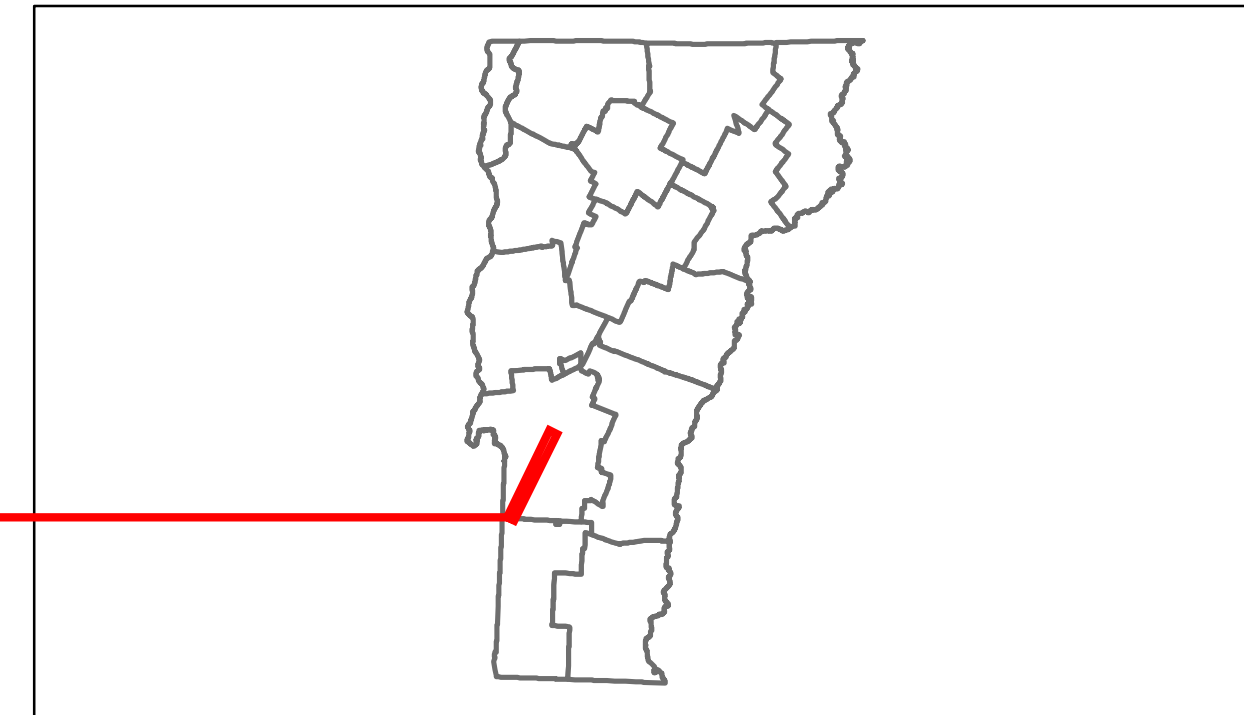


Route Log Progress Chart

DRAFT

Please Note: Errors and Omissions May Exist.
Contact the VTrans Mapping Unit with questions or concerns.

DISTRICT	TOWN	ROUTE
3	MIDDLETOWN SPRINGS	VT-133



DESCRIPTION BLOCK

Bridge 8:
Slab - 1931
Structure No. 300139000811111
Length: 14'
Width: 30.1'
Under Clearance: 4.42'
Facility Carried: VT 133
Bridge Type: CONCRETE SLAB
Features Intersected: TRA BROOK
Surface: Bituminous
Maintenance: State

Bridge 9:
Tee Beam - 1915
Structure No. 200139000911112
Length: 43'
Width: 29.7'
Facility Carried: VT 00133 ML
Bridge Type: CONC TBM WIDE W SLAB
Features Intersected: POULTNEY RIVER
Surface: Bituminous
Maintenance/Ownership: State

Bridge 10:
Stringer/multi-beam or girder - 1936
Structure No. 200138001011112
Length: 54'
Width: 23.6'
Facility Carried: VT 00133 ML
Bridge Type: ROLLED BEAM
Features Intersected: NORTH BROOK
Surface: Bituminous
Maintenance/Ownership: State

Culvert 11:
Culvert - 1954
Structure No. 300138001111111
Length: 6'
Under Clearance: 4.58'
Facility Carried: VT 133
Bridge Type: ACCGMP
Features Intersected: TRAIN BROOK
Maintenance: State

Historic Projects Retreatment, Resurface, Unknown, Bituminous Mix, Skimny Mix, Bituminous Seal, Bituminous Concrete, Gravel, Surface Treated Gravel, Plant Mix, Reclaimed Base and Bituminous Concrete, Concrete	Functional Class 1, 2, 3, 4, 5, 6, 7, 8, 9, 10, 11, 12, 13, 14, 15, 16, 17, 18, 19	Curves curve left, curve right	Road Widths (ft)	Traffic Counters (counter ID)	AADT (count)	Crash Locations Fatal, Injury, Property Damage Only, Unknown Crash Type	Mileage by Functional Class By Sheet 0139 7 - Rural - Major Collector 3.857 0138 7 - Rural - Major Collector 2.118 Total Mileage: 5.760 mi	Mileage by Town By Sheet MIDDLETOWN SPRINGS - V133-1111 5.76 of 5.76 Total Mileage: 5.76 mi	DISTRICT 3	TOWN MIDDLETOWN SPRINGS	Date: 04/02/14	ROUTE VT-133 ETE mileage: 7.716 to 13.476
										1 of 1 TWN mileage: 0.0 to 5.76	ROUTE VT-133	

For More Information Contact - Vermont Agency of Transportation, Policy, Planning and Intermodal Development Division - Mapping Unit, 1 National Life Drive, Montpelier, VT 05633-5001 Telephone: 802-828-2600.