




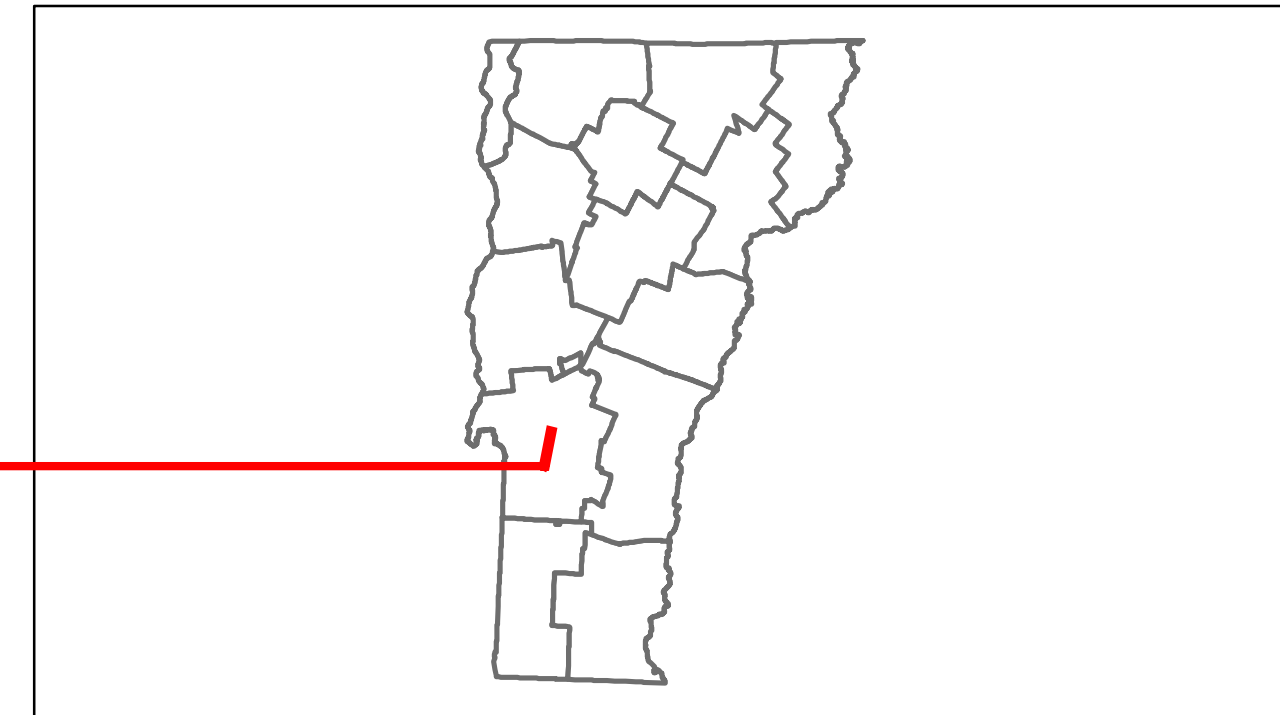


Route Log Progress Chart

DRAFT

Please Note: Errors and Omissions May Exist.
Contact the VTrans Mapping Unit with questions or concerns.

DISTRICT	TOWN	ROUTE
3	CLARENDON	VT-133



Year	2012	2011	2010	2009	2008
Travellane	20				
Roadway	22				
Lane Count	2				
Base					
Subbase					

Historic Projects

Maintenance Garage District 3 - Castleton Garage

Traffic Counters 585331

Functional Class 7

Speed Zone 40

Year	2012	2011	2010	2009	2008
2012	2600				
2011	2500				
2010	2400				
2009	2400				
2008	2400				4000

Year	2012	2011	2010	2009	2008
2012					
2011					
2010					
2009					
2008					

DESCRIPTION BLOCK

Historic Projects Retreatment, Resurface, Unknown, Bituminous Mix, Skippy Mix, Bituminous Seal, Concrete, Gravel, Surface Treated Gravel, Plant Mix, Reclaimed Base and Bituminous Concrete	Functional Class 1, 2, 3, 4, 5, 6, 7, 8, 9, 10, 11, 12, 13, 14, 15, 16, 17, 18, 19	Curves curve left, curve right	Road Widths (ft)	AADT (count)	Mileage by Functional Class By Sheet 0141 7 - Rural - Major collector 1.434	Mileage by Town By Sheet CLARENDON - V133-1105 1.434 of 1.434	DISTRICT 3	TOWN CLARENDON	Date: 04/02/14	ROUTE VT-133
Crash Locations Fatal, Injury, Property Damage Only, Unknown Crash Type						Total Mileage: 1.434 mi		1 of 1 TWN mileage: 0.0 to 1.434	ETE mileage: 19.32 to 20.754	