

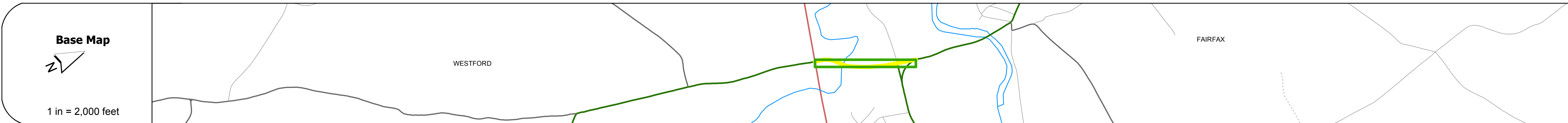
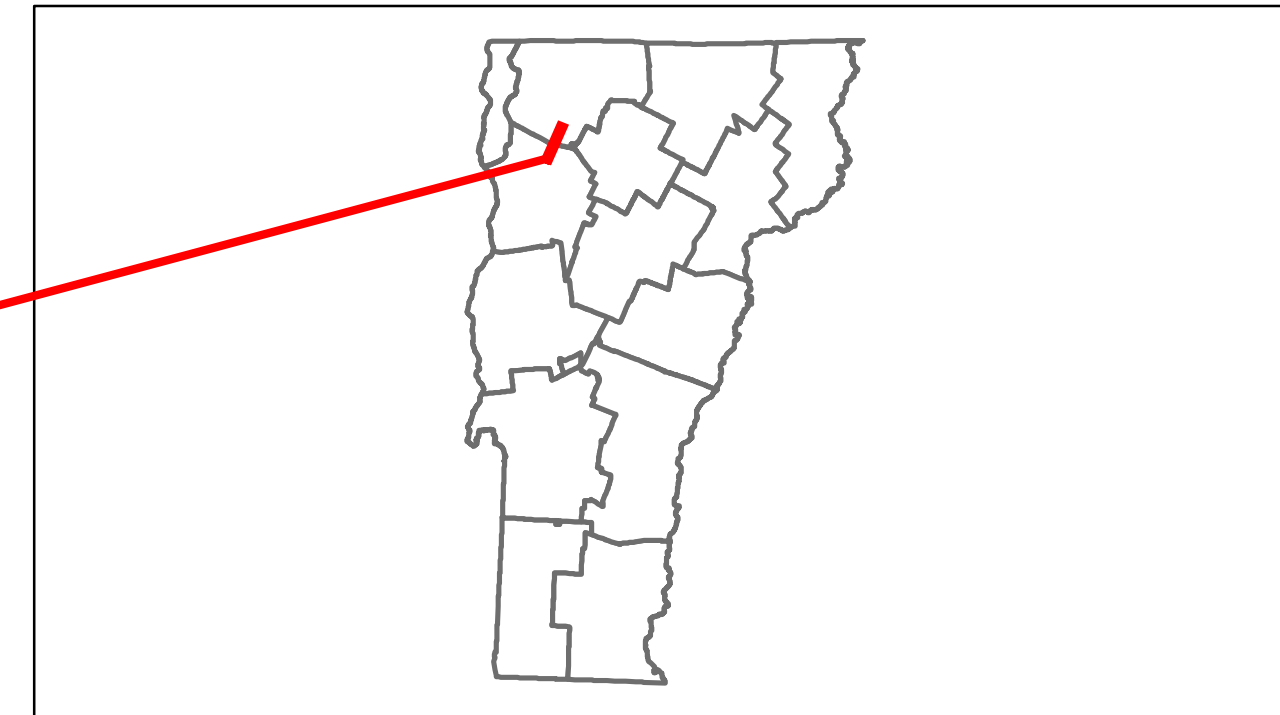


# Route Log Progress Chart

**DRAFT**

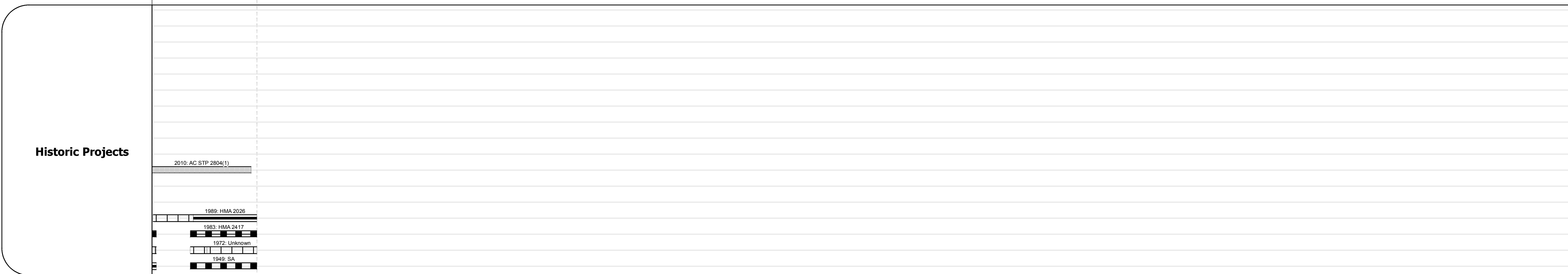



Please Note: Errors and Omissions May Exist.  
Contact the VTrans Mapping Unit with questions or concerns.

DISTRICT	TOWN	ROUTE
8	FAIRFAX	VT-128



## DESCRIPTION BLOCK

**Bridge 8:**  
 Stringer/multi-beam or girder - 1985  
 Structure No. 200229000806042  
 Length: 74'  
 Width: 32.8'  
 Facility Carried: VT 00128 ML  
 Bridge Type: ROLLED BEAM  
 Features Intersected: BROWNS RIVER  
 Surface: Bituminous  
 Maintenance/Ownership: State




**Maintenance Garage:** District 8 - Cambridge Garage

**Traffic Counters:**

**Functional Class:** 7

**Speed Zone:** 20 AD



<b>Historic Projects</b> Retreatment, Resurface, Unknown, Bituminous Mix, Skippy Mix, Bituminous Seal, Bituminous Concrete, Gravel, Surface Treated Gravel, Plant Mix, Reclaimed Base and Bituminous Concrete, Concrete	<b>Functional Class</b> 1, 2, 3, 4, 5, 6, 7, 8, 9, 10, 11, 12, 13, 14, 15, 16, 17, 18, 19	<b>Curves</b> curve left, curve right	<b>Road Widths</b> (ft)	<b>AADT</b> (count)	<b>Mileage by Functional Class By Sheet</b> 0229 7 - Rural - Major collector 0.662	<b>Mileage by Town By Sheet</b> FAIRFAX - V128-0604 0.662 of 0.662	<b>DISTRICT</b> 8	<b>TOWN</b> FAIRFAX	<b>Date:</b> 04/02/14	<b>ROUTE</b> VT-128 ETE mileage: 10.954 to 11.616
<b>Crash Locations</b> Fatal, Injury, Property Damage Only, Unknown Crash Type						<b>Total Mileage:</b> 0.662 mi		<b>1 of 1</b> TWN mileage: 0.0 to 0.662		